
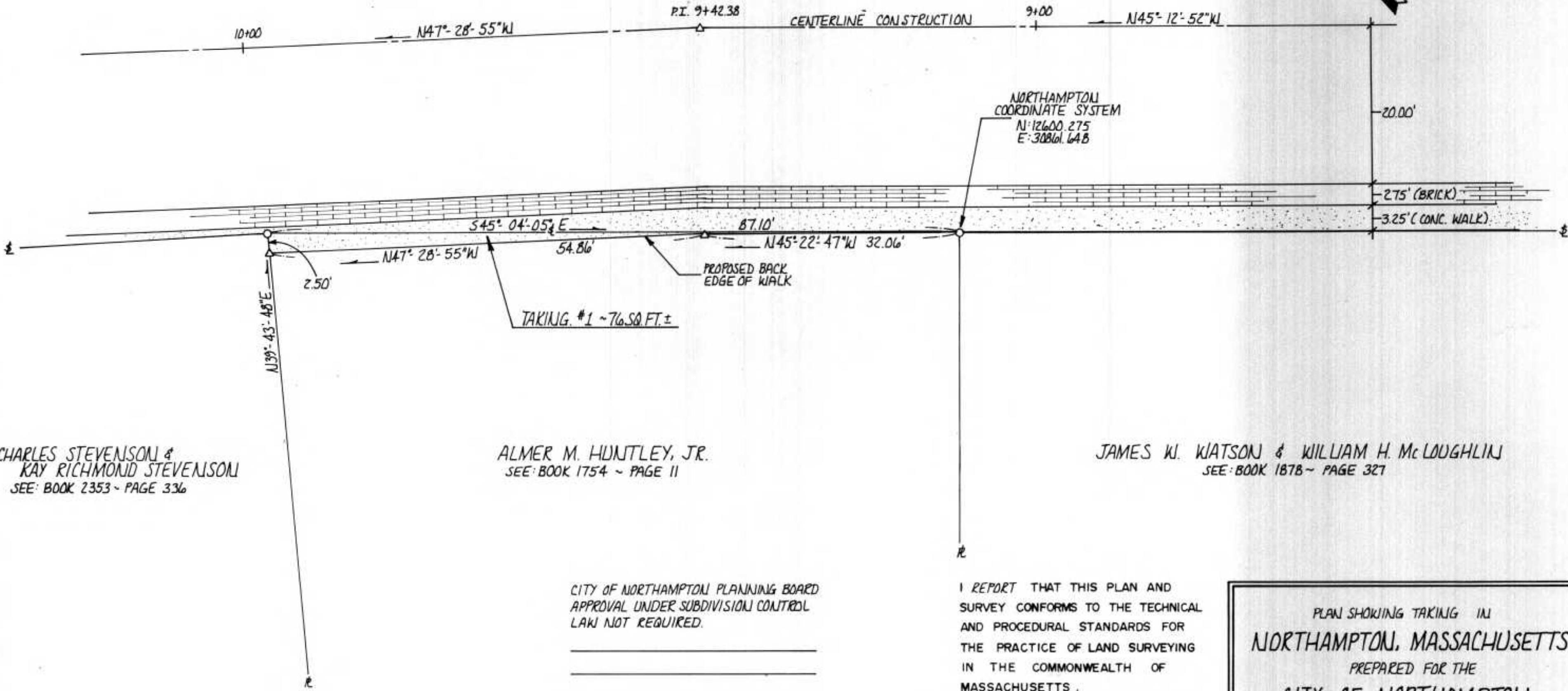
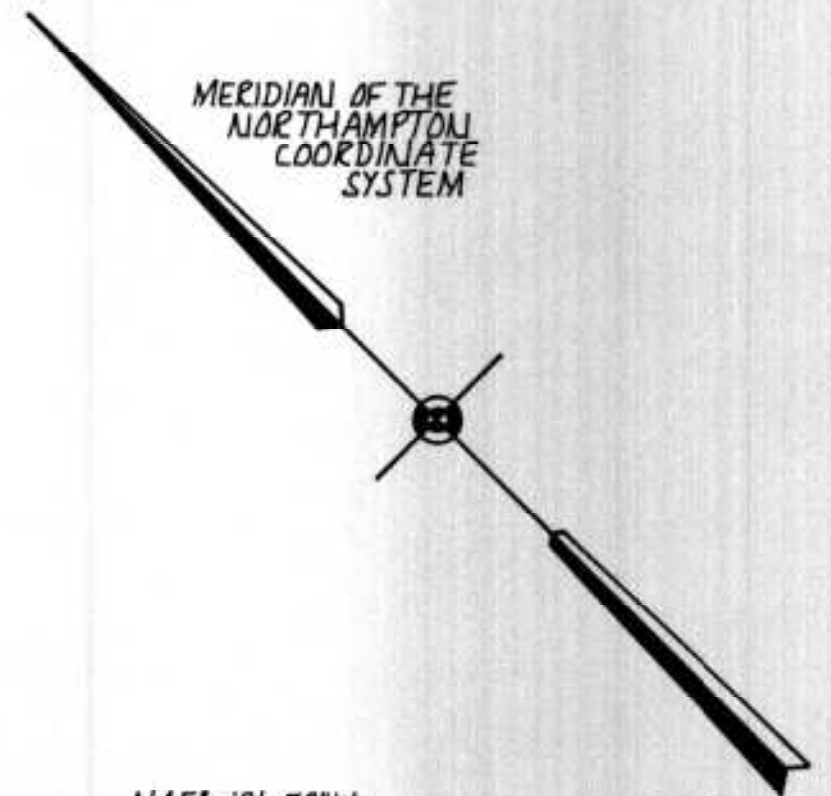


28+71.74 N45° 01' 43" W 28+00 PLEASANT STREET BASELINE

PLEASANT STREET ~ ROUTE #5



RESERVED FOR REGISTERS USE ONLY



CHARLES STEVENSON &  
KAY RICHMOND STEVENSON  
SEE: BOOK 2353 - PAGE 336

ALMER M. HUNTLEY, JR.  
SEE: BOOK 1754 - PAGE 11

JAMES W. WATSON & WILLIAM H. McLOUGHLIN  
SEE: BOOK 1878 - PAGE 327

CITY OF NORTHAMPTON PLANNING BOARD  
APPROVAL UNDER SUBDIVISION CONTROL  
LAW NOT REQUIRED.

\_\_\_\_\_  
\_\_\_\_\_  
\_\_\_\_\_  
\_\_\_\_\_  
DATE \_\_\_\_\_

I REPORT THAT THIS PLAN AND  
SURVEY CONFORMS TO THE TECHNICAL  
AND PROCEDURAL STANDARDS FOR  
THE PRACTICE OF LAND SURVEYING  
IN THE COMMONWEALTH OF  
MASSACHUSETTS.

I REPORT THAT THIS PLAN HAS BEEN  
PREPARED IN CONFORMITY WITH THE  
RULES AND REGULATIONS OF THE  
REGISTERS OF DEEDS OF THE  
COMMONWEALTH OF MASSACHUSETTS.

SIGNED *Almer M. Huntley, Jr.*  
DATE *Dec. 15, 1983*

PLAN SHOWING TAKING IN <b>NORTHAMPTON, MASSACHUSETTS</b> PREPARED FOR THE <b>CITY OF NORTHAMPTON</b>		W.F. WHITE FIELD WORK: D.T. HUNTLEY COMPUTATIONS: D.T. HUNTLEY DRAFTING: D.W. THOMPSON CHECKED: SCALE: 1" = 10' DATE: DECEMBER 15, 1983
ALMER HUNTLEY, JR. & ASSOCIATES, INC. SURVEYORS - ENGINEERS - PLANNERS 125 PLEASANT STREET NORTHAMPTON, MASS.		SHEET: 1 OF 1



BRUNING 44-132 5183B

PLEASANT ST.

f-22