

Mineral Hills Greenway Trail Network

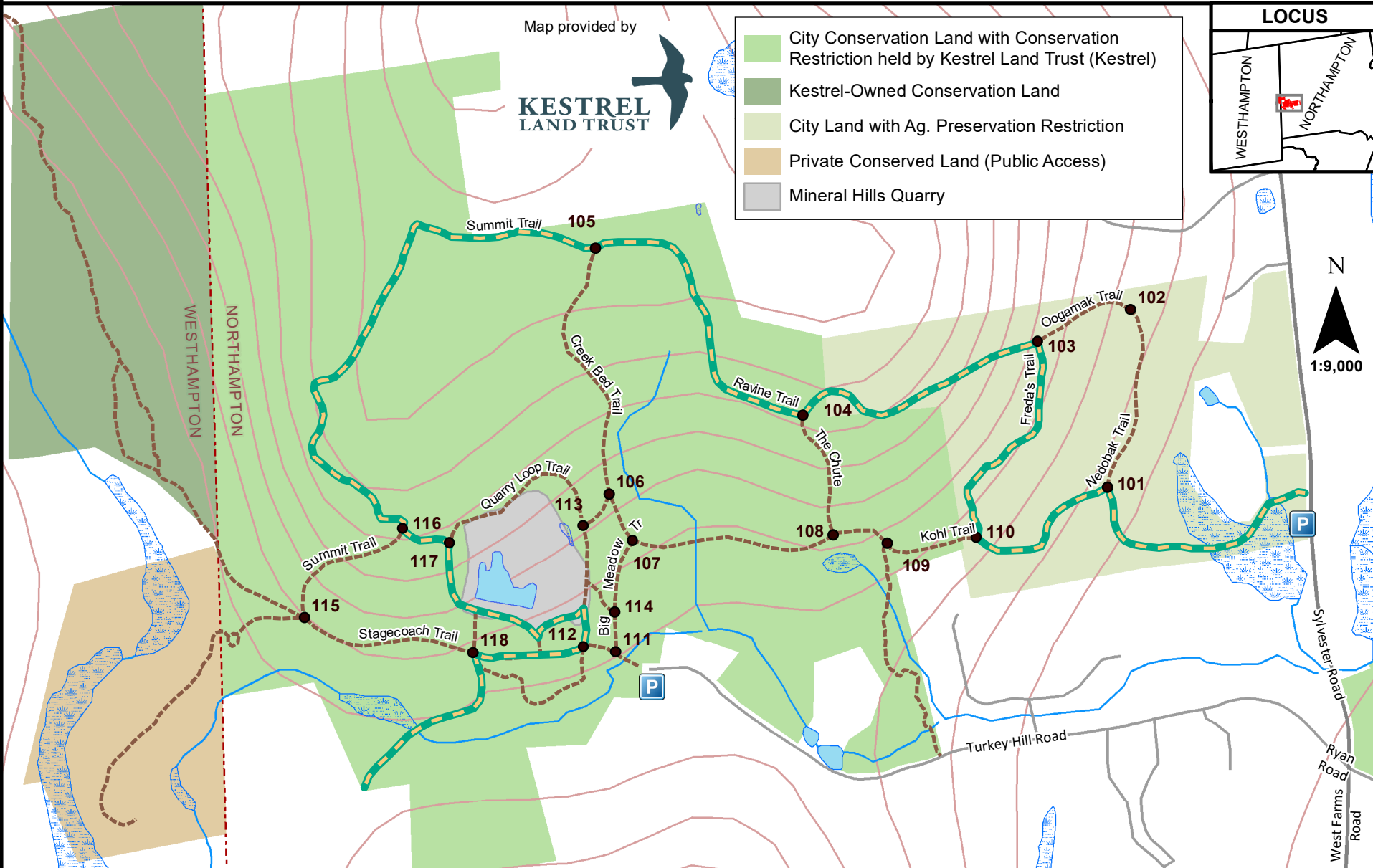
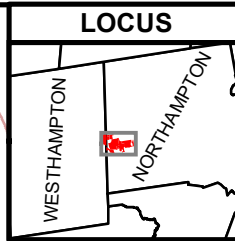
Northampton, MA
September 2021

Map provided by

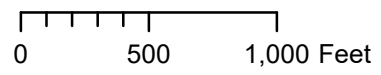
**KESTREL
LAND TRUST**



- City Conservation Land with Conservation Restriction held by Kestrel Land Trust (Kestrel)
- Kestrel-Owned Conservation Land
- City Land with Ag. Preservation Restriction
- Private Conserved Land (Public Access)
- Mineral Hills Quarry



- Water Body
- Stream
- Town Boundary
- Public Trail
- Wetland
- Road
- Trail Intersection
- Northampton ONE Trail
- Parking



Data provided by MassGIS, local municipalities, and volunteers. All data are approximate and provided without warranty or liability. Map created by Kestrel Land Trust