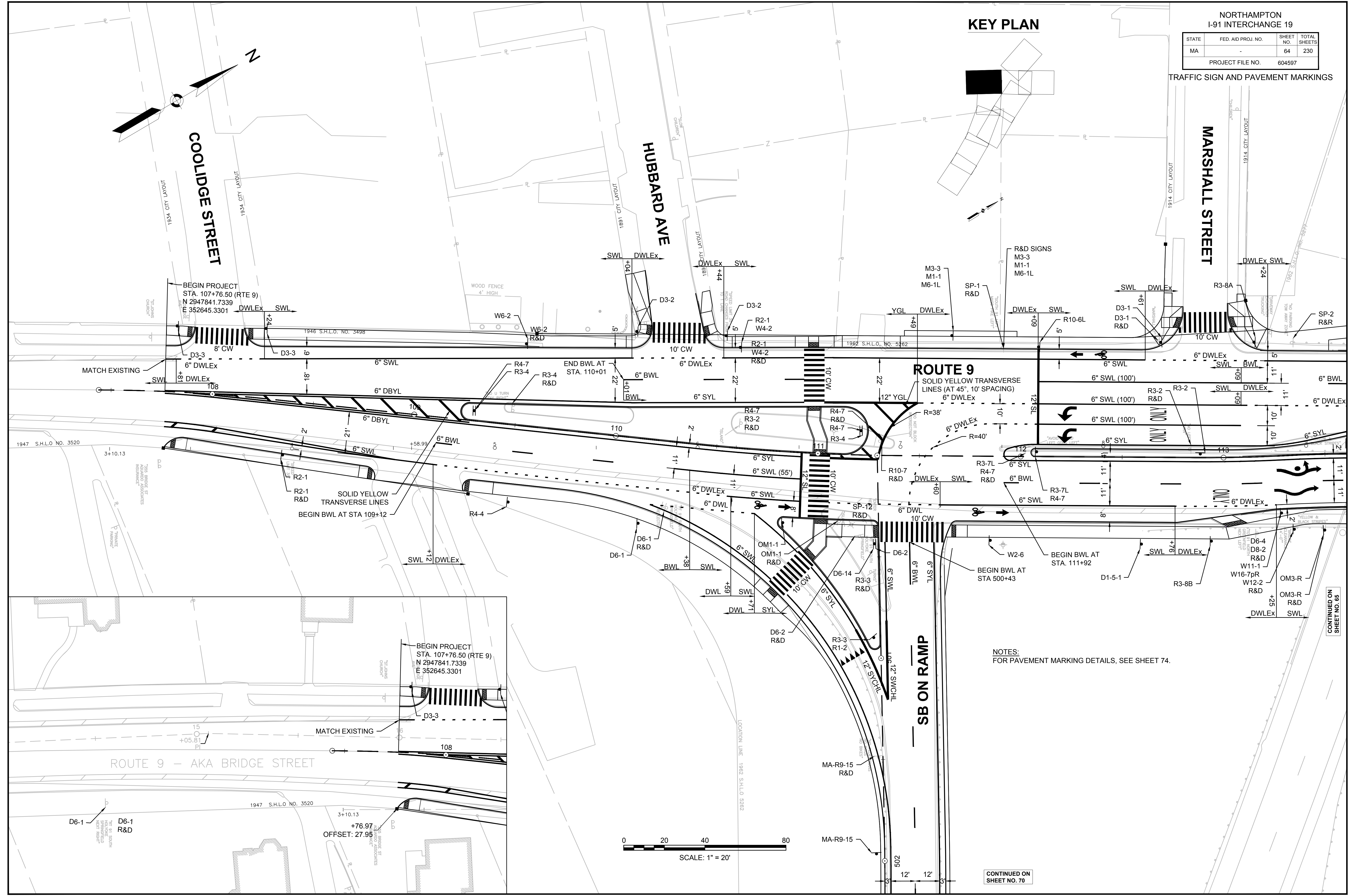
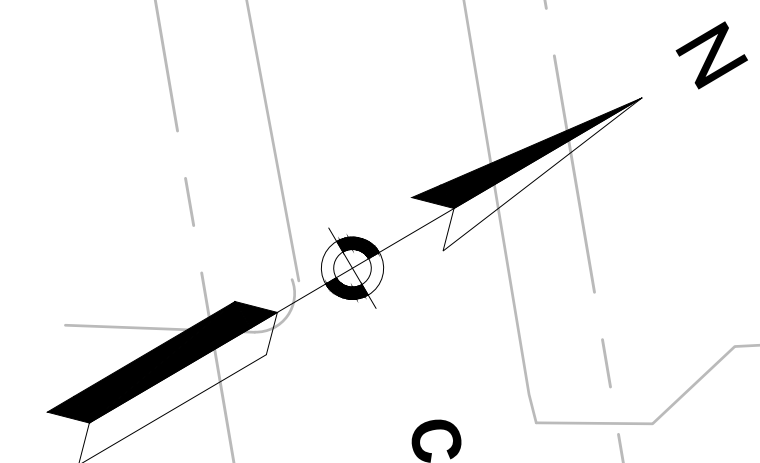
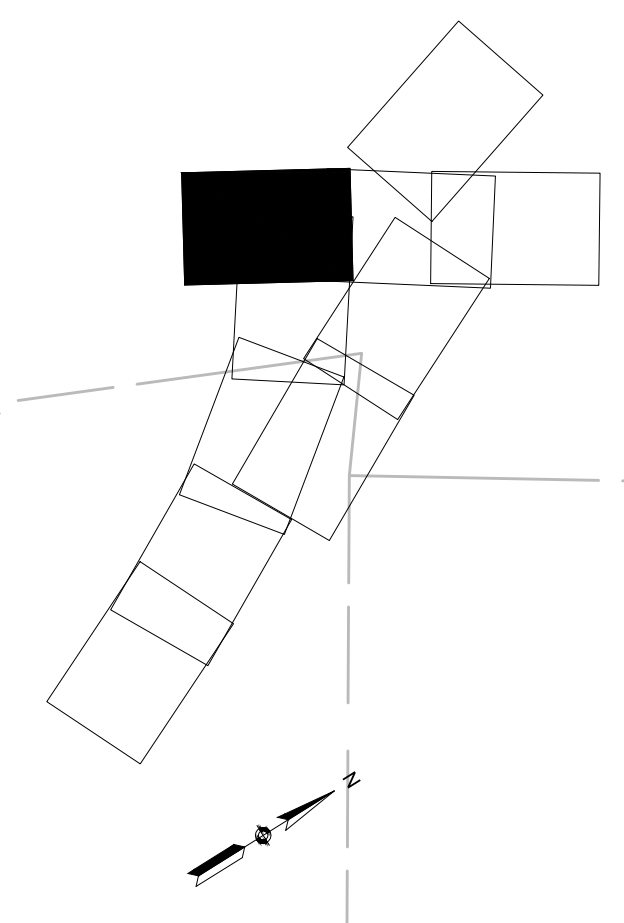


STATE	FED. AID PROJ. NO.	SHEET NO.	TOTAL SHEETS
MA		64	230
PROJECT FILE NO.		604597	

TRAFFIC SIGN AND PAVEMENT MARKINGS

KEY PLAN



BEGIN PROJECT
STA. 107+76.50 (RTE 9)
N 2947841.7339
E 352645.3301

BEGIN PROJECT
STA. 107+76.50 (RTE 9)
N 2947841.7339
E 352645.3301

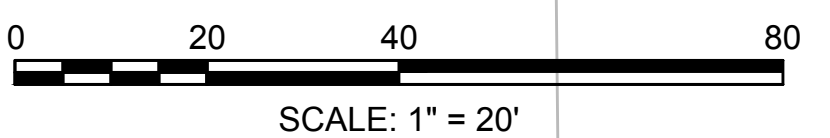
ROUTE 9 - AKA BRIDGE STREET

ROUTE 9

SOLID YELLOW TRANSVERSE LINES (AT 45°, 10' SPACING)

SB ON RAMP

NOTES:
FOR PAVEMENT MARKING DETAILS, SEE SHEET 74.



CONTINUED ON
SHEET NO. 70

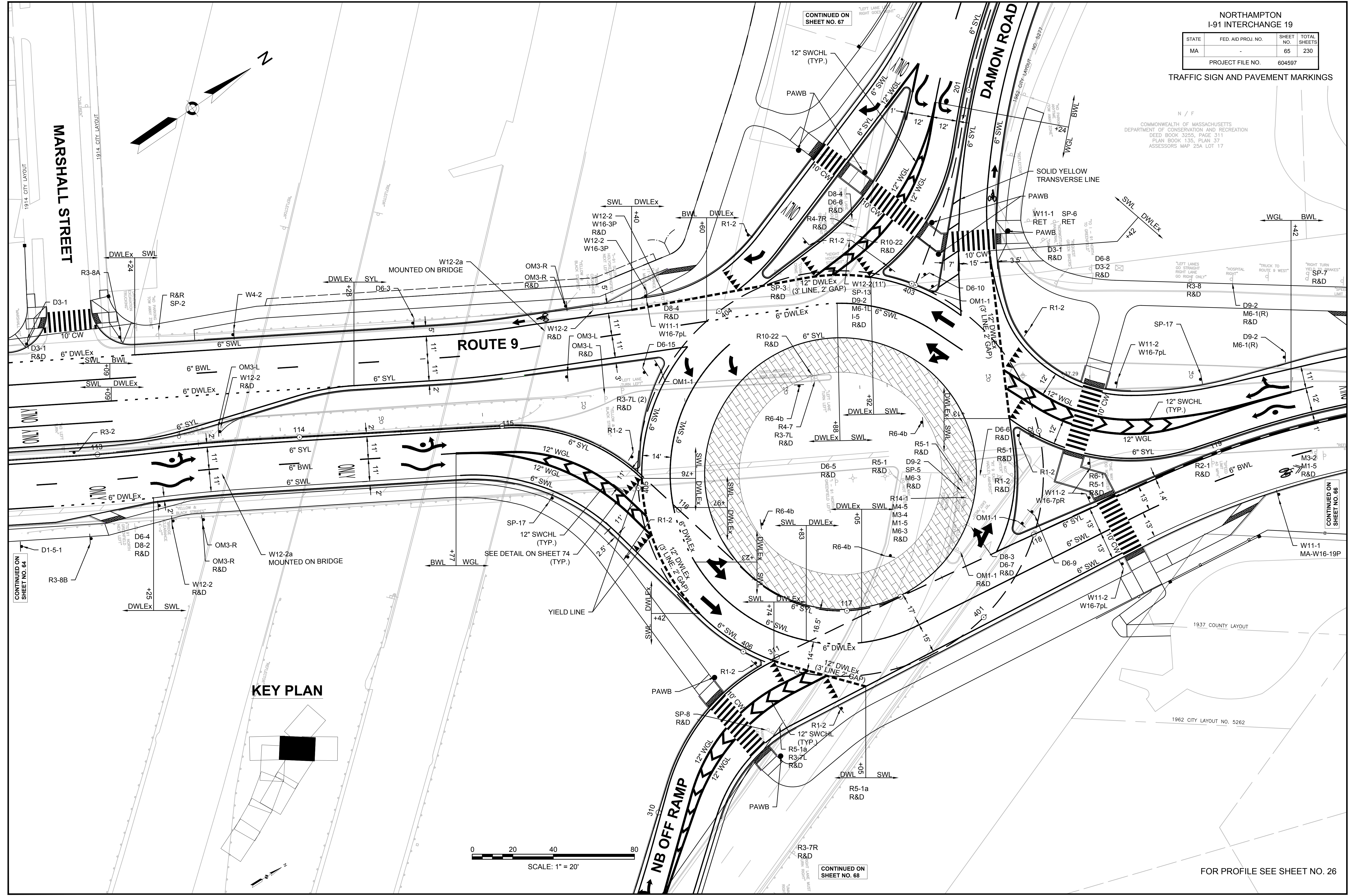
CONTINUED ON
SHEET NO. 65

NORTHAMPTON
I-91 INTERCHANGE 19

STATE	FED. AID PROJ. NO.	SHEET NO.	TOTAL SHEETS
MA	-	65	230
PROJECT FILE NO.		604597	

TRAFFIC SIGN AND PAVEMENT MARKINGS

N / F
COMMONWEALTH OF MASSACHUSETTS
DEPARTMENT OF CONSERVATION AND RECREATION
DEED BOOK 3225, PAGE 311
PLAN BOOK 135, PLAN 37
ASSESSORS MAP 25A LOT 17



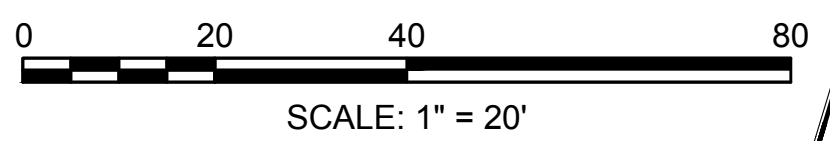
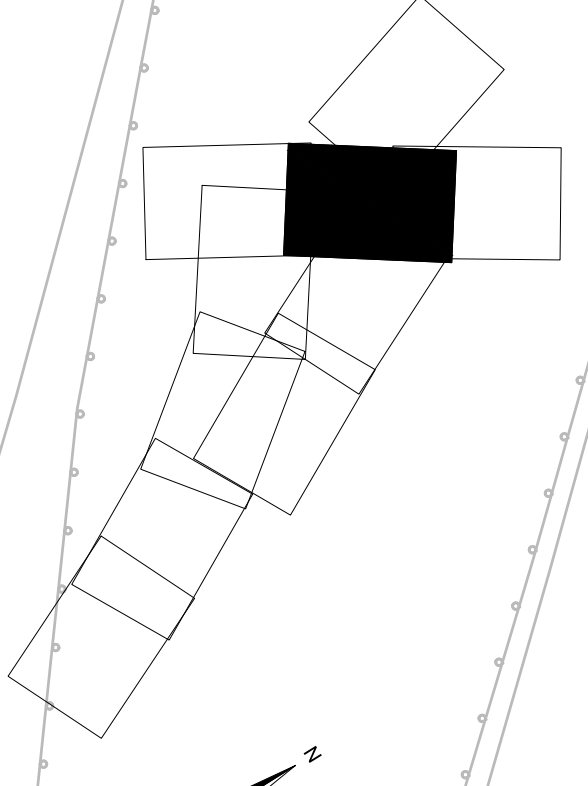
MARSHALL STREET

ROUTE 9

DAMON ROAD

NB OFF RAMP

KEY PLAN



CONTINUED ON SHEET NO. 64

CONTINUED ON SHEET NO. 67

CONTINUED ON SHEET NO. 66

CONTINUED ON SHEET NO. 68

FOR PROFILE SEE SHEET NO. 26

604597_T1(SIGN PAWT_MRK).DWG Ploited on 10-Jan-2018 10:32 AM