

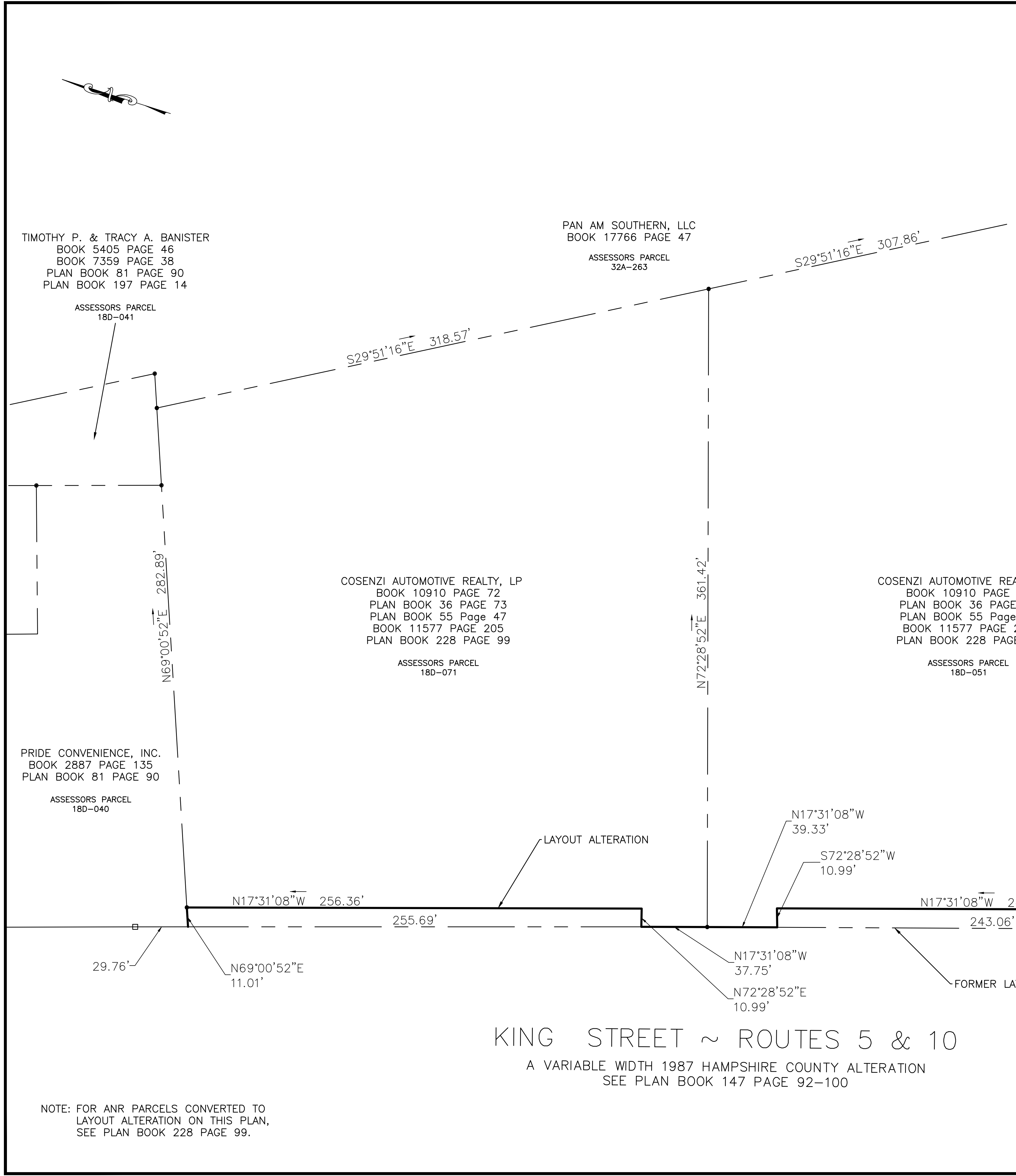
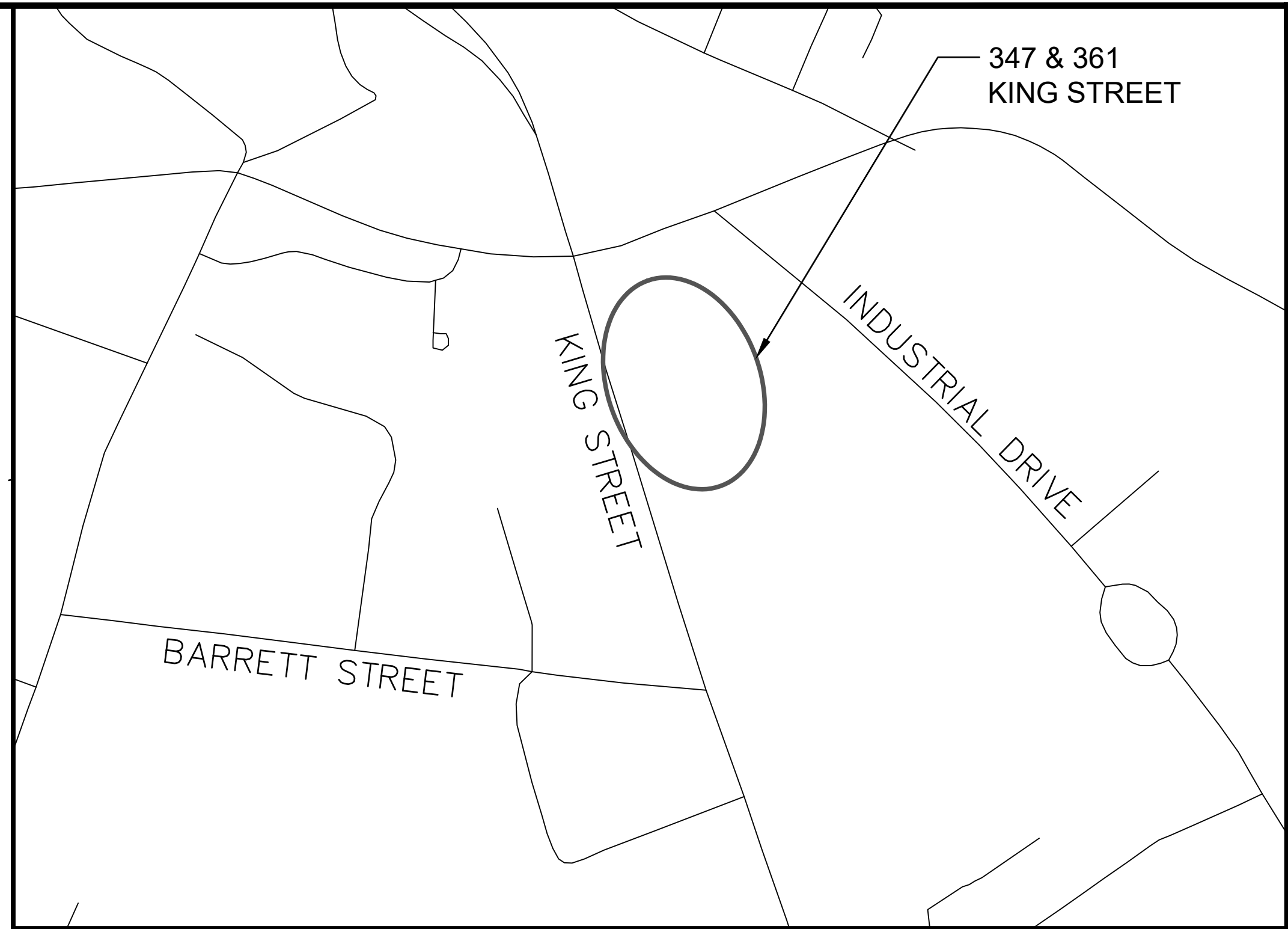
CITY OF NORTHAMPTON
 DEPARTMENT OF PUBLIC WORKS
 ENGINEERING DIVISION
 125 LOCUST STREET
 NORTHAMPTON, MA. 01060
 (413) 587-1570
 FAX (413) 587-1576

PROJECT
**KING STREET
 LAYOUT ALTERATION**

REVISIONS		
NO.	DATE	DESCRIPTION
DESIGN:		
DRAWN:	MHC	
CHECKED:	DKV	
DATE:	2/28/2018	
VERT. SCALE: N/A		
SCALE: 1" = 30'		
SHEET TITLE		


347 & 361
 KING STREET

DRAWING NO.
C-1



NOTE: FOR ANR PARCELS CONVERTED TO LAYOUT ALTERATION ON THIS PLAN, SEE PLAN BOOK 228 PAGE 99.

KING STREET ~ ROUTES 5 & 10
 A VARIABLE WIDTH 1987 HAMPSHIRE COUNTY ALTERATION
 SEE PLAN BOOK 147 PAGE 92-100



CITY OF NORTHAMPTON

DEPARTMENT OF PUBLIC WORKS
 ENGINEERING DIVISION
 125 LOCUST STREET
 NORTHAMPTON, MA. 01060
 (413) 587-1570
 FAX (413) 587-1576

PROJECT
**KING STREET
 LAYOUT ALTERATION**

REVISIONS

NO.	DATE	DESCRIPTION

DESIGN:

DRAWN: MHC

CHECKED: DKV

DATE: 2/28/2018

VERT. SCALE: N/A

30' 0' 30' 60'

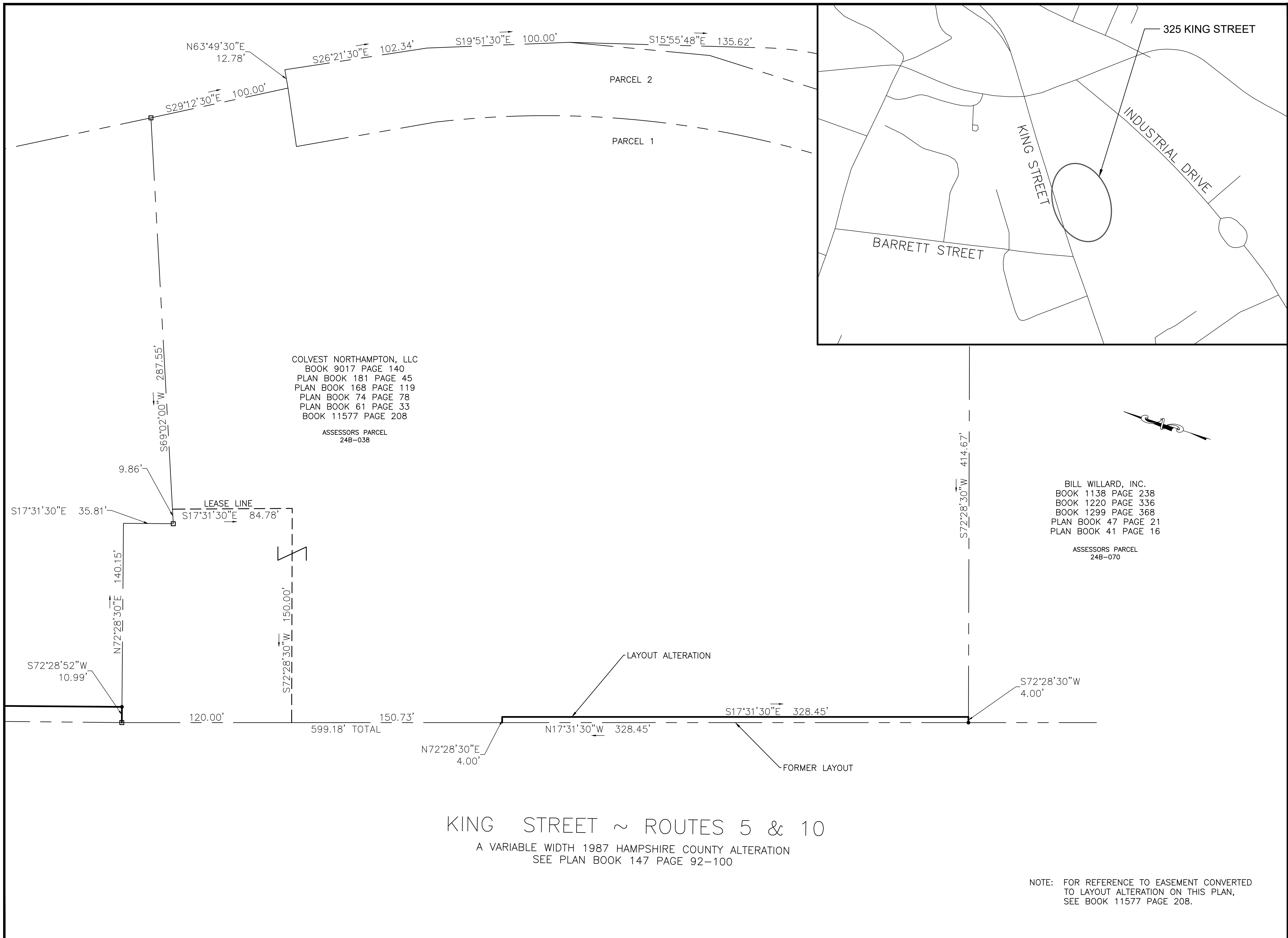
SCALE: 1" = 30'

SHEET TITLE

325 KING STREET

DRAWING NO.

C-2



COLVEST NORTHAMPTON, LLC
 BOOK 9017 PAGE 140
 PLAN BOOK 181 PAGE 45
 PLAN BOOK 168 PAGE 119
 PLAN BOOK 74 PAGE 78
 PLAN BOOK 61 PAGE 33
 BOOK 11577 PAGE 208
 ASSESSORS PARCEL
 24B-038

BILL WILLARD, INC.
 BOOK 1138 PAGE 238
 BOOK 1220 PAGE 336
 BOOK 1299 PAGE 368
 PLAN BOOK 47 PAGE 21
 PLAN BOOK 41 PAGE 16
 ASSESSORS PARCEL
 24B-070

KING STREET ~ ROUTES 5 & 10
 A VARIABLE WIDTH 1987 HAMPSHIRE COUNTY ALTERATION
 SEE PLAN BOOK 147 PAGE 92-100

NOTE: FOR REFERENCE TO EASEMENT CONVERTED TO LAYOUT ALTERATION ON THIS PLAN, SEE BOOK 11577 PAGE 208.