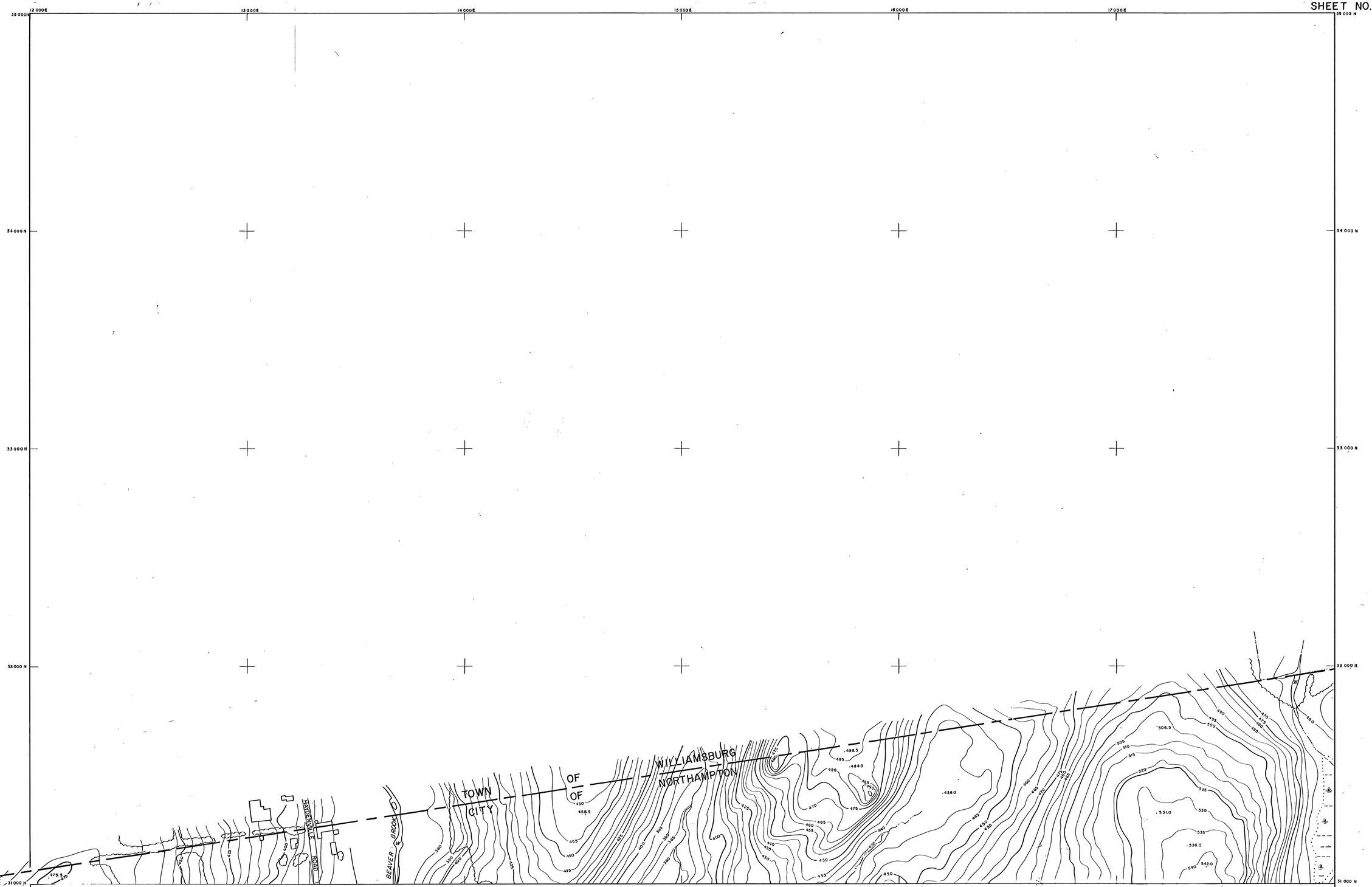

REFERENCE

- PAVED ROAD
- UNPAVED ROAD
- TREED AREA
- DRAINAGE
- INTERMITTENT DRAINAGE
- FENCE
- POLE
- BUILDINGS
- SPOT HEIGHT 475.5
- DEPRESSION 465
- VERTICAL INTERVAL 470 475 480

PHOTOGRAMMETRIC COMPILATION BY

LOCKWOOD MAPPING INC.

ROCHESTER N.Y.

PREPARED BY

ALMER HUNTLEY JR., & ASSOCIATES, INC.
REGISTERED LAND SURVEYORS & CIVIL ENGINEERS
30 CRAFTS AVENUE
NORTHAMPTON, MASSACHUSETTS

CITY OF NORTHAMPTON MASSACHUSETTS

TOPOGRAPHIC MAP

APRIL OF 1965

SCALE

200 FEET 0 200 400 600 FEET

200 FEET TO 1 INCH WITH 5 FOOT CONTOURS

N

		1	2	3		
4	5	6	7	8		
9	10	11	12	13		
14	15	16	17	18	19	
20	21	22	23	24	25	26
27	28	29	30	31	32	33
34	35	36	37	38	39	40
41	42	43	44	45	46	47
48	49	50	51	52	53	

ADD TO NORTHAMPTON COORDINATE SYSTEM
N 469,700
E 264,000
TO OBTAIN STATE COORDINATE SYSTEM

A	B
C	D

SHEET NO. 1

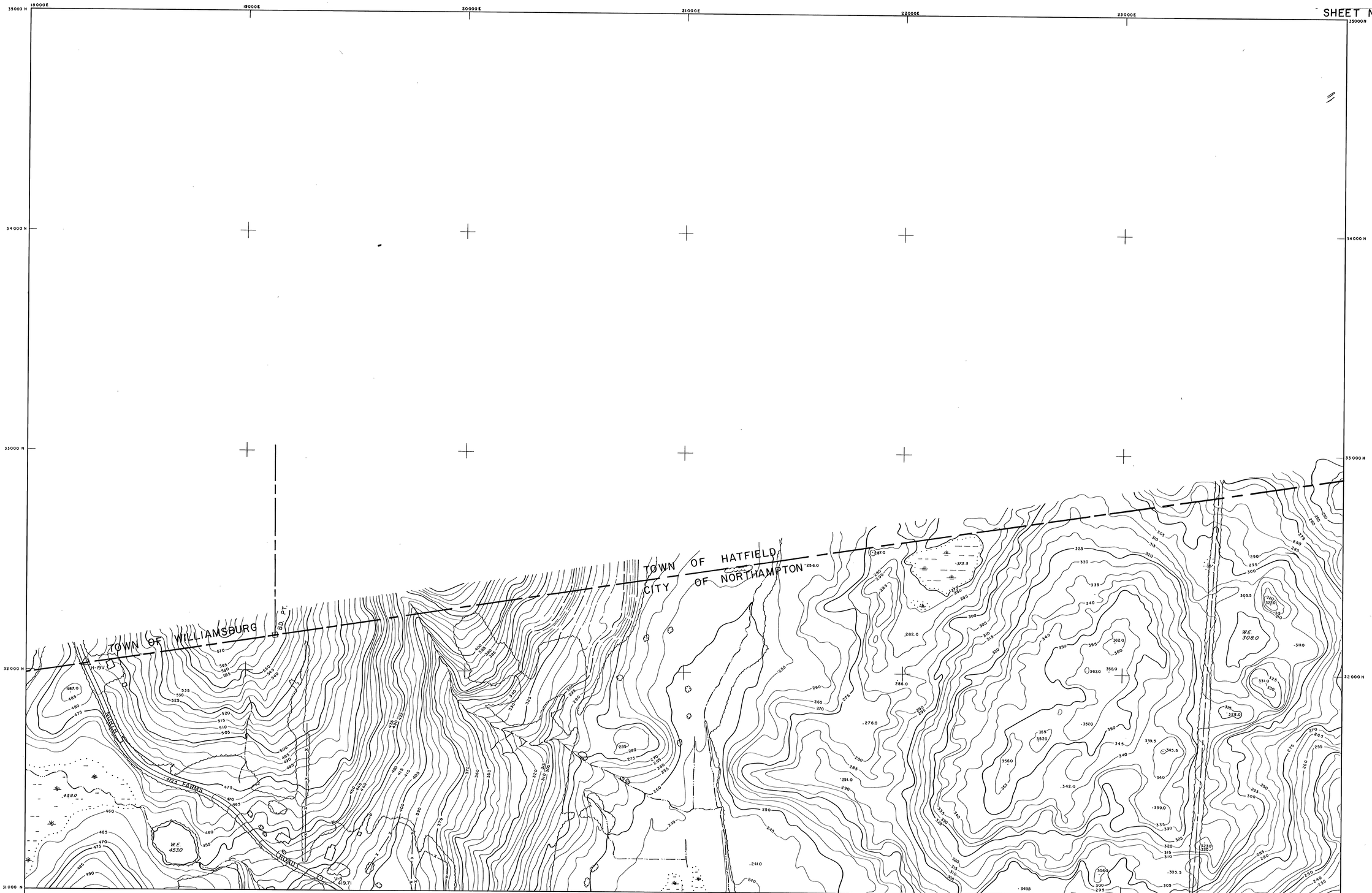

REFERENCE

- PAVED ROAD
- UNPAVED ROAD
- TREED AREA
- DRAINAGE
- INTERMITTENT DRAINAGE
- FENCE
- POLE
- BUILDINGS
- SPOT HEIGHT 475
- DEPRESSION 465
- VERTICAL INTERVAL 470 475 480

PHOTOGRAMMETRIC COMPILATION
BY
LOCKWOOD MAPPING INC.
ROCHESTER N.Y.

PREPARED BY
ALMER HUNTLEY JR., & ASSOCIATES, INC.
REGISTERED LAND SURVEYORS & CIVIL ENGINEERS
30 CRAFTS AVENUE
NORTHAMPTON, MASSACHUSETTS

CITY OF NORTHAMPTON
MASSACHUSETTS
TOPOGRAPHIC MAP
APRIL OF 1965

SCALE
200 0 200 400 600
FEET FEET
200 FEET TO 1 INCH WITH 5 FOOT CONTOURS

N

		1	2	3		
4	5	6	7	8		
9	10	11	12	13		
14	15	16	17	18	19	
20	21	22	23	24	25	26
27	28	29	30	31	32	33
34	35	36	37	38	39	40
41	42	43	44	45	46	47
48	49	50	51	52	53	

ADD TO NORTHAMPTON COORDINATE SYSTEM
N 469,700
E 264,000
TO OBTAIN STATE COORDINATE SYSTEM

A	B
C	D

SHEET NO. 2

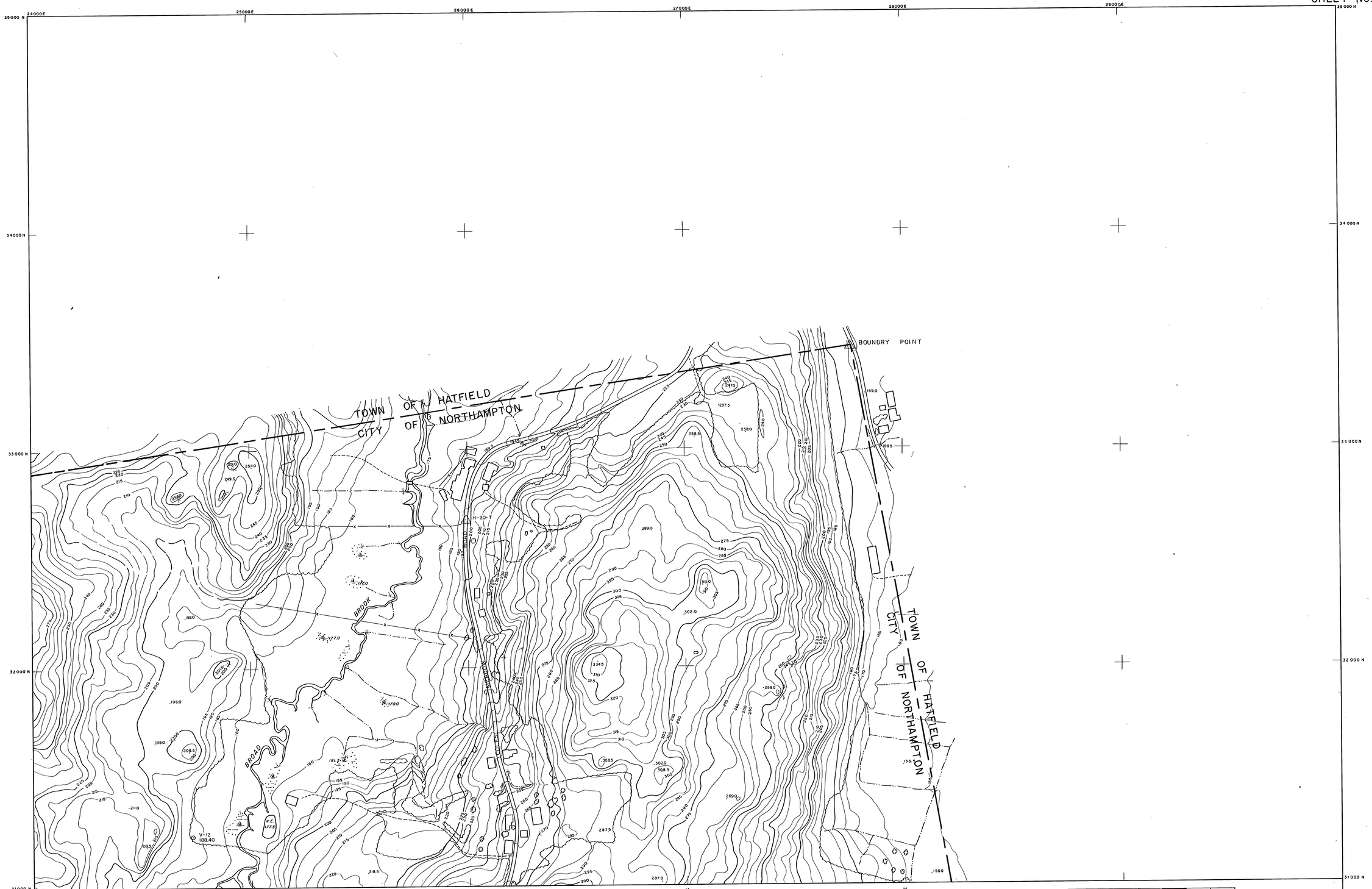

REFERENCE

- PAVED ROAD
- UNPAVED ROAD
- TREED AREA
- DRAINAGE
- INTERMITTENT DRAINAGE
- FENCE
- POLE
- BUILDINGS
- SPOT HEIGHT
- DEPRESSION
- VERTICAL INTERVAL

PHOTOGRAMMETRIC COMPILATION BY

LOCKWOOD MAPPING INC.

ROCHESTER N Y

PREPARED BY

ALMER HUNTLEY JR., & ASSOCIATES, INC.
REGISTERED LAND SURVEYORS & CIVIL ENGINEERS
30 CRAFTS AVENUE
NORTHAMPTON, MASSACHUSETTS

CITY OF NORTHAMPTON MASSACHUSETTS

TOPOGRAPHIC MAP

APRIL OF 1965

SCALE

200 FEET 0 200 400 600 FEET

200 FEET TO 1 INCH WITH 5 FOOT CONTOURS

		1	2	3		
4	5	6	7	8		
9	10	11	12	13		
14	15	16	17	18	19	
20	21	22	23	24	25	26
27	28	29	30	31	32	33
34	35	36	37	38	39	40
41	42	43	44	45	46	47
48	49	50	51	52	53	

ADD TO NORTHAMPTON COORDINATE SYSTEM
N 469,700
E 264,000
TO OBTAIN STATE COORDINATE SYSTEM

A	B
C	D

SHEET NO. 3

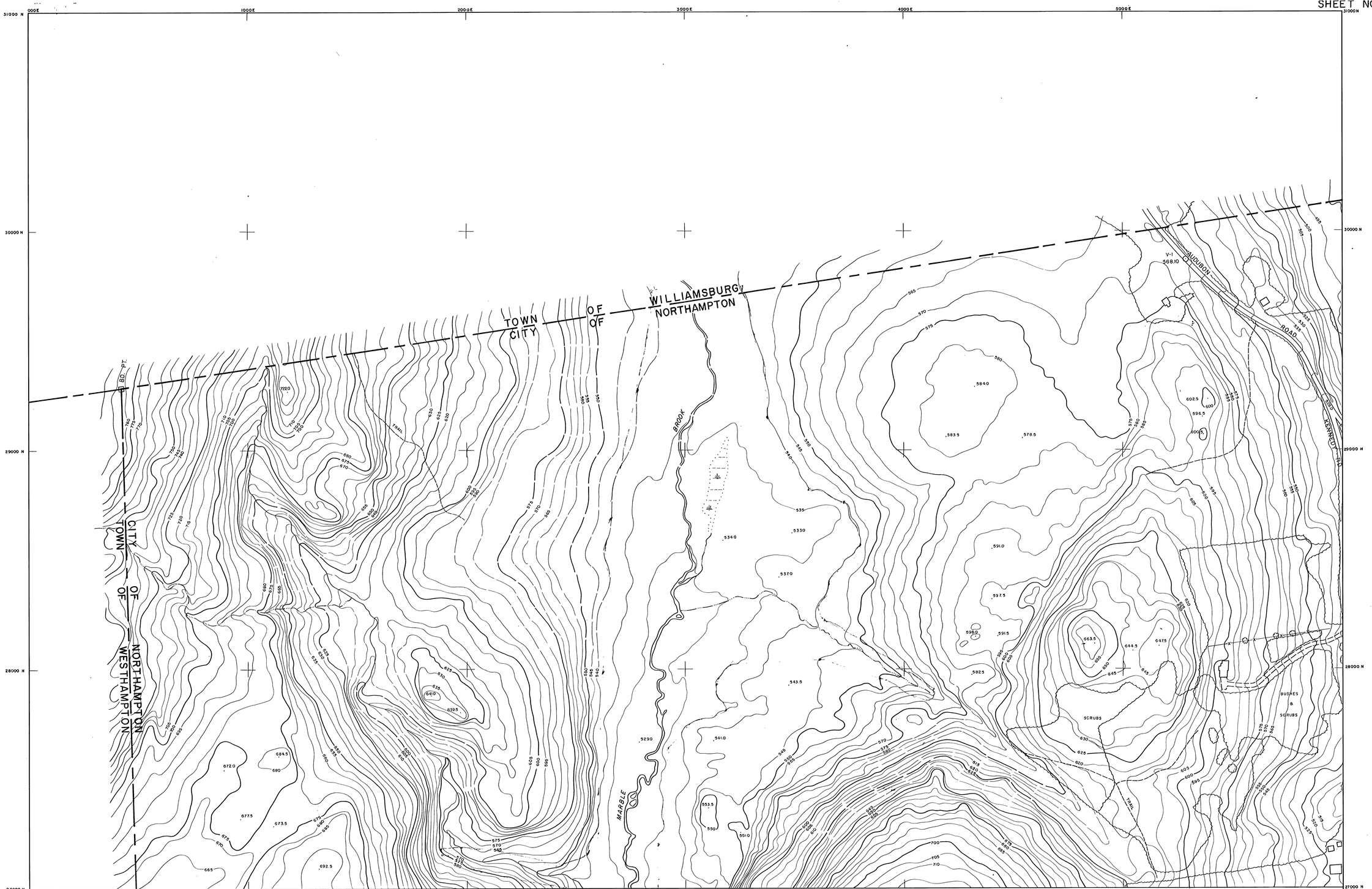

REFERENCE

PAVED ROAD
UNPAVED ROAD
TREED AREA
DRAINAGE
INTERMITTENT DRAINAGE
FENCE
POLE
BUILDINGS
SPOT HEIGHT 4753
DEPRESSION 465
VERTICAL INTERVAL 470 475 480

PHOTOGRAMMETRIC COMPILATION BY
LOCKWOOD MAPPING INC.
ROCHESTER N Y

PREPARED BY
ALMER HUNTLEY JR., & ASSOCIATES, INC.
REGISTERED LAND SURVEYORS & CIVIL ENGINEERS
30 CRAFTS AVENUE
NORTHAMPTON, MASSACHUSETTS

CITY OF NORTHAMPTON
MASSACHUSETTS
TOPOGRAPHIC MAP
APRIL OF 1965

SCALE
200 0 200 400 600
FEET FEET
200 FEET TO 1 INCH WITH 5 FOOT CONTOURS

N

		1	2			
4	5	6	7	8		
9	10	11	12	13		
14	15	16	17	18	19	
20	21	22	23	24	25	26
27	28	29	30	31	32	33
34	35	36	37	38	39	40
41	42	43	44	45	46	47
48	49	50	51	52	53	

ADD TO NORTHAMPTON COORDINATE SYSTEM
N 469,700
E 264,000
TO OBTAIN STATE COORDINATE SYSTEM

A	B
C	D

SHEET NO. 4

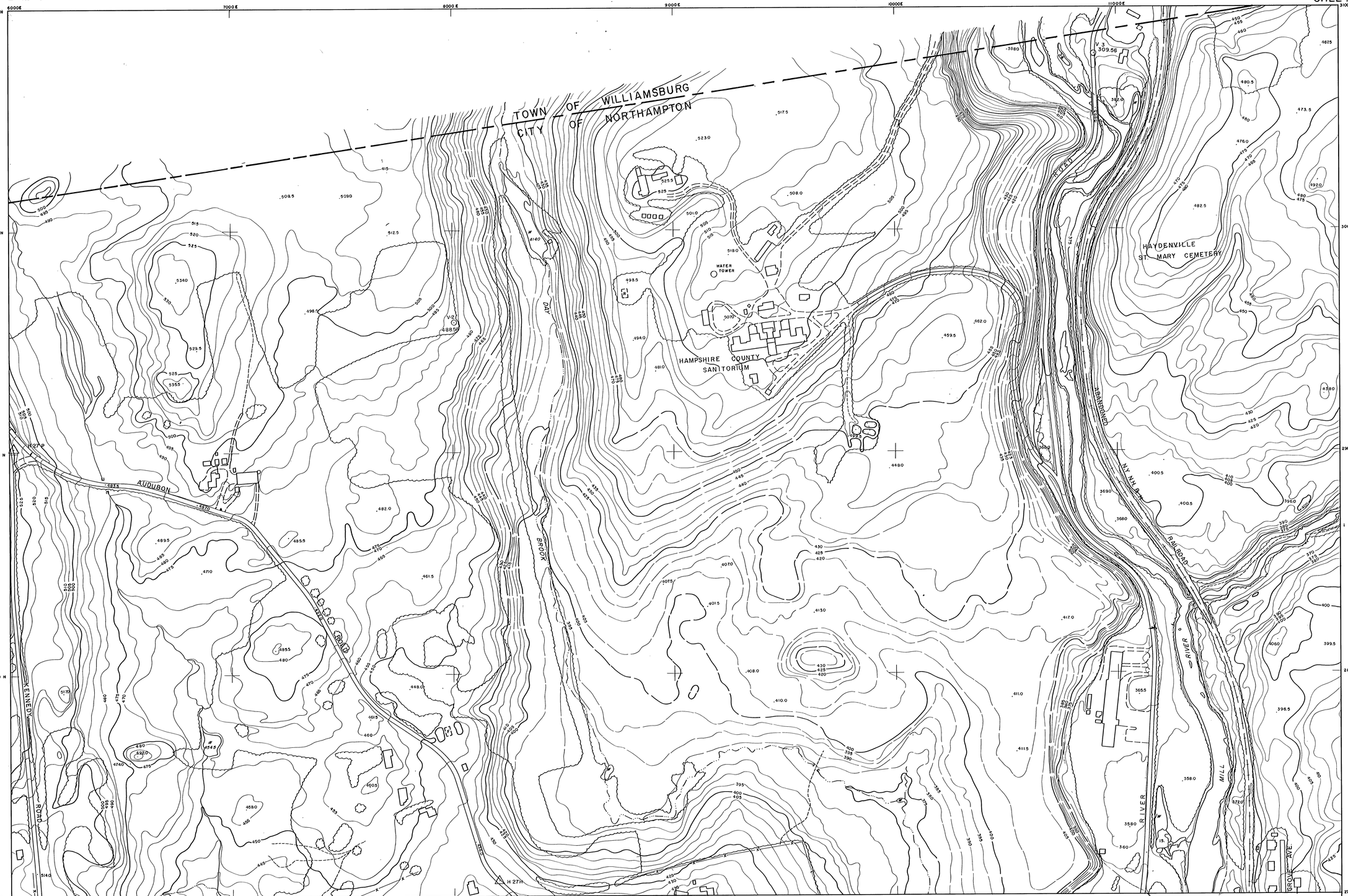

REFERENCE

PAVED ROAD
UNPAVED ROAD
TREED AREA
DRAINAGE
INTERMITTENT DRAINAGE
FENCE
POLE
BUILDINGS
SPOT HEIGHT
DEPRESSION
VERTICAL INTERVAL

PHOTOGRAMMETRIC COMPILATION BY
LOCKWOOD MAPPING INC.
ROCHESTER N Y

PREPARED BY
ALMER HUNTLEY JR., & ASSOCIATES, INC.
REGISTERED LAND SURVEYORS & CIVIL ENGINEERS
30 CRAFTS AVENUE
NORTHAMPTON, MASSACHUSETTS

CITY OF NORTHAMPTON MASSACHUSETTS

TOPOGRAPHIC MAP

APRIL OF 1965

SCALE

200 FEET 0 200 400 600 FEET

200 FEET TO 1 INCH WITH 5 FOOT CONTOURS

		1	2	3		
4	5	6	7	8		
9	10	11	12	13		
14	15	16	17	18	19	
20	21	22	23	24	25	26
27	28	29	30	31	32	33
34	35	36	37	38	39	40
41	42	43	44	45	46	47
48	49	50	51	52	53	

ADD TO NORTHAMPTON COORDINATE SYSTEM
N 469,700
E 264,000
TO OBTAIN STATE COORDINATE SYSTEM

A	B
C	D

SHEET NO. 5

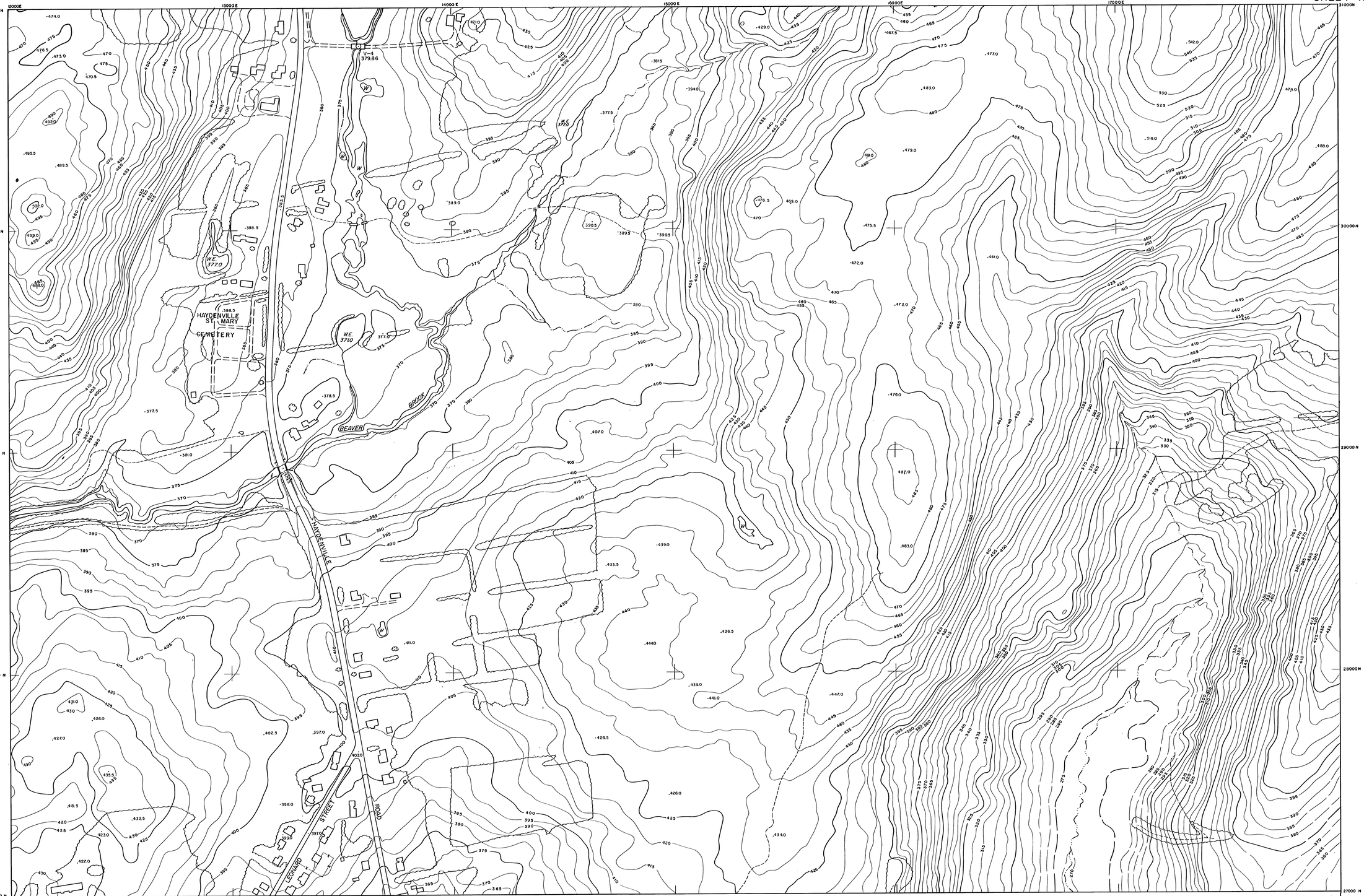

REFERENCE

- PAVED ROAD
- UNPAVED ROAD
- TREED AREA
- DRAINAGE
- INTERMITTENT DRAINAGE
- FENCE
- POLE
- BUILDINGS
- SPOT HEIGHT — 4155
- DEPRESSION — 465
- VERTICAL INTERVAL — 470, 475, 480

PHOTOGRAMMETRIC COMPILATION BY

LOCKWOOD MAPPING INC.

ROCHESTER N.Y.

PREPARED BY

ALMER HUNTLEY JR., & ASSOCIATES, INC.
REGISTERED LAND SURVEYORS & CIVIL ENGINEERS
30 CRAFTS AVENUE
NORTHAMPTON, MASSACHUSETTS

CITY OF NORTHAMPTON MASSACHUSETTS

TOPOGRAPHIC MAP

APRIL OF 1965

SCALE

200 FEET 0 200 400 600 FEET

200 FEET TO 1 INCH WITH 5 FOOT CONTOURS

N

		1	2	3		
4	5	6	7	8		
9	10	11	12	13		
14	15	16	17	18	19	
20	21	22	23	24	25	26
27	28	29	30	31	32	33
34	35	36	37	38	39	40
41	42	43	44	45	46	47
48	49	50	51	52	53	

ADD TO NORTHAMPTON COORDINATE SYSTEM
N 469,700
E 264,000
TO OBTAIN STATE COORDINATE SYSTEM

A	B
C	D

SHEET NO. 6

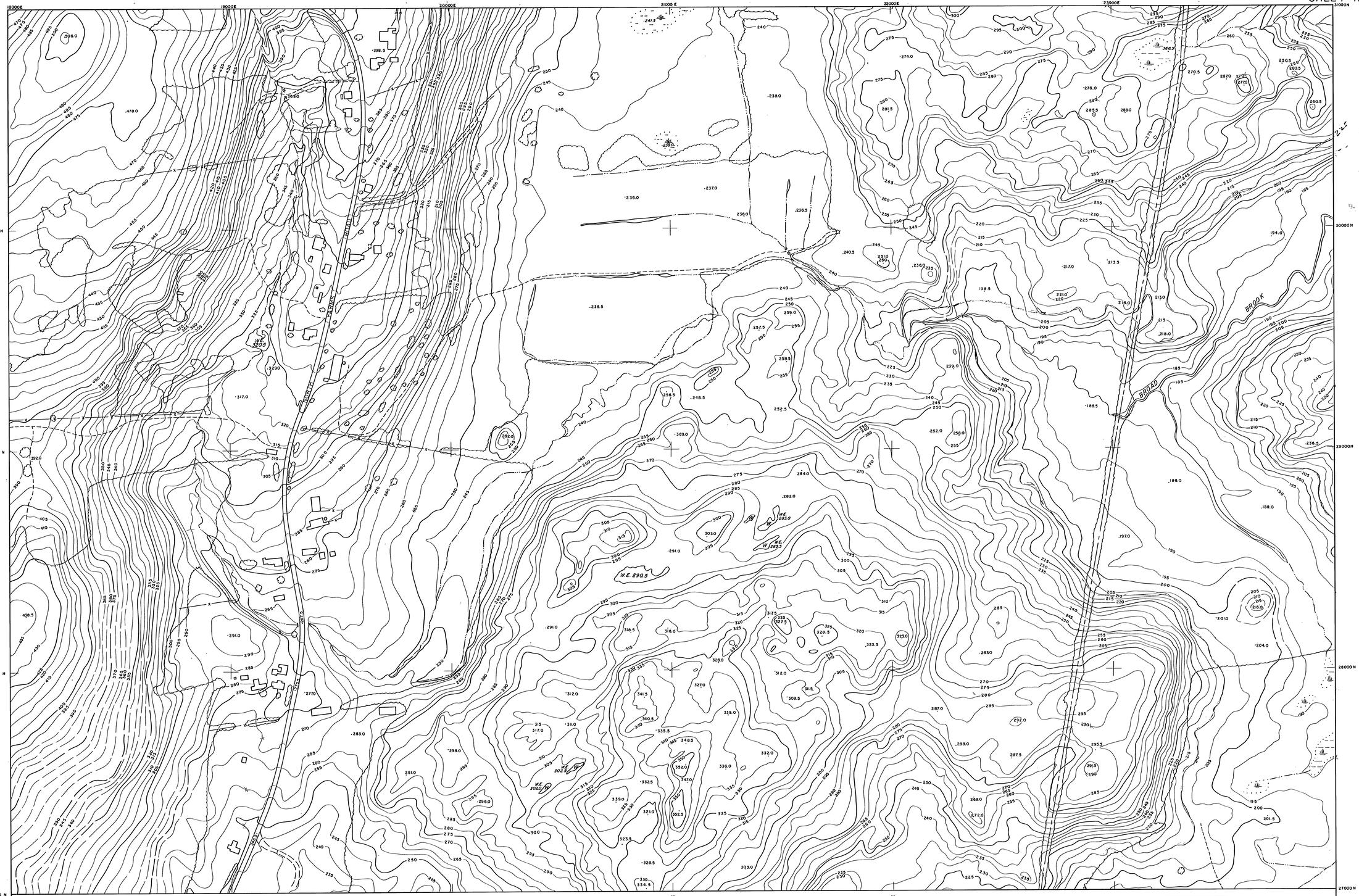

REFERENCE

- PAVED ROAD
- UNPAVED ROAD
- TREED AREA
- DRAINAGE
- INTERMITTENT DRAINAGE
- FENCE
- POLE
- BUILDINGS
- SPOT HEIGHT
- DEPRESSION
- VERTICAL INTERVAL

PHOTOGRAMMETRIC COMPILATION BY LOCKWOOD MAPPING INC. ROCHESTER N.Y.

PREPARED BY
ALMER HUNTLEY JR., & ASSOCIATES, INC.
REGISTERED LAND SURVEYORS & CIVIL ENGINEERS
30 CRAFTS AVENUE
NORTHAMPTON, MASSACHUSETTS

CITY OF NORTHAMPTON MASSACHUSETTS

TOPOGRAPHIC MAP

APRIL OF 1965

SCALE

200 FEET 0 200 400 600 FEET

200 FEET TO 1 INCH WITH 5 FOOT CONTOURS

		1	2	3		
4	5	6	7	8		
9	10	11	12	13		
14	15	16	17	18	19	
20	21	22	23	24	25	26
27	28	29	30	31	32	33
34	35	36	37	38	39	40
41	42	43	44	45	46	47
48	49	50	51	52	53	

ADD TO NORTHAMPTON COORDINATE SYSTEM
N 469,700
E 264,000
TO OBTAIN STATE COORDINATE SYSTEM

A	B
C	D

SHEET NO. 7

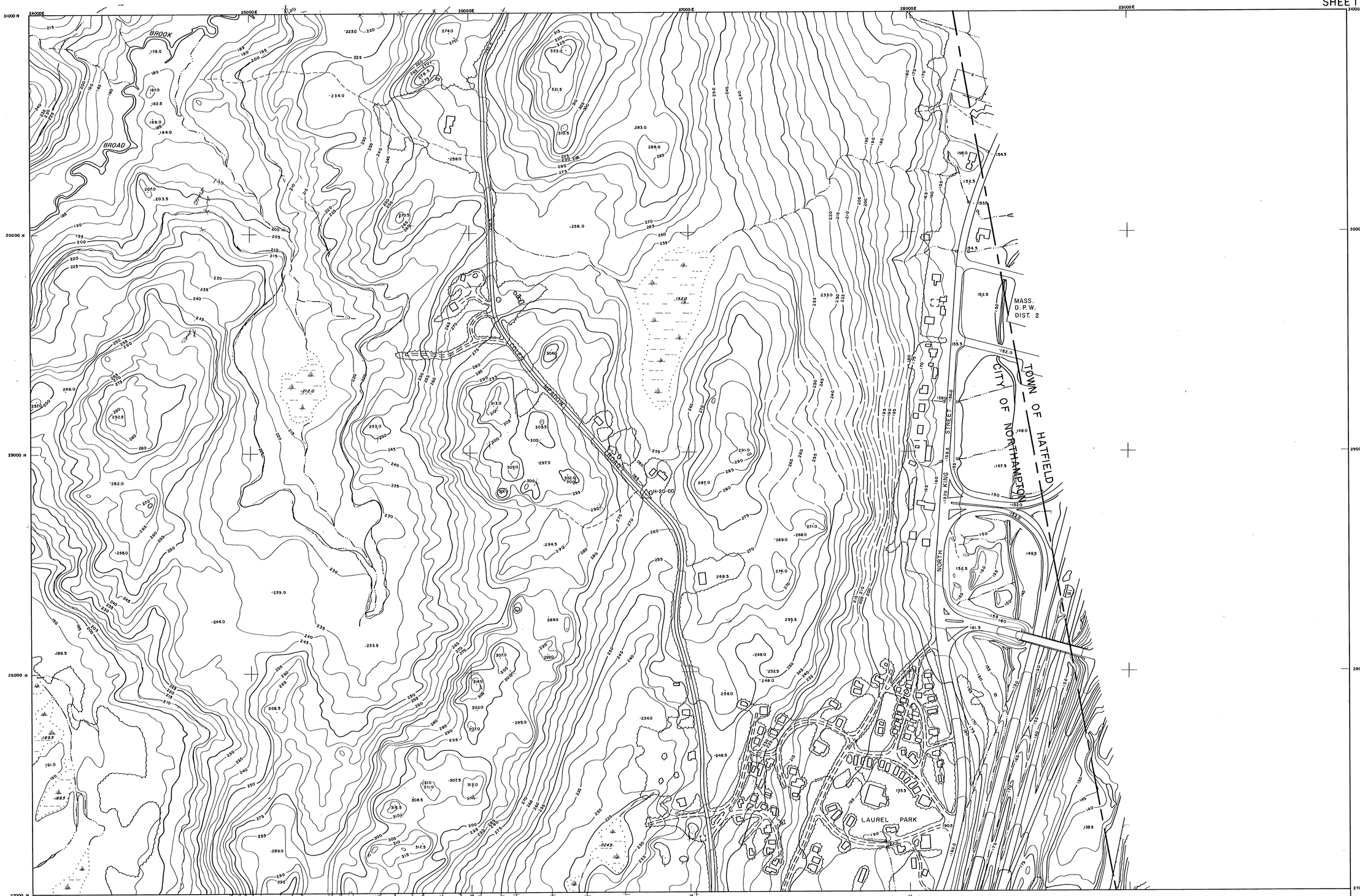

REFERENCE

PAVED ROAD
UNPAVED ROAD
TREED AREA
DRAINAGE
INTERMITTENT DRAINAGE
FENCE
POLE
BUILDINGS
SPOT HEIGHT 475.5
DEPRESSION 465
VERTICAL INTERVAL 470 475 480

PHOTOGRAMMETRIC COMPILATION BY
LOCKWOOD MAPPING INC.
ROCHESTER N.Y.

PREPARED BY
ALMER HUNTLEY JR., & ASSOCIATES, INC.
REGISTERED LAND SURVEYORS & CIVIL ENGINEERS
30 CRAFTS AVENUE
NORTHAMPTON, MASSACHUSETTS

CITY OF NORTHAMPTON
MASSACHUSETTS
TOPOGRAPHIC MAP
APRIL OF 1965

SCALE
200 0 200 400 600
FEET FEET
200 FEET TO 1 INCH WITH 5 FOOT CONTOURS

N

		1	2	3		
4	5	6	7	8		
9	10	11	12	13		
14	15	16	17	18	19	
20	21	22	23	24	25	26
27	28	29	30	31	32	33
34	35	36	37	38	39	40
41	42	43	44	45	46	47
48	49	50	51	52	53	

ADD TO NORTHAMPTON COORDINATE SYSTEM
N 469,700
E 264,000
TO OBTAIN STATE COORDINATE SYSTEM

A	B
C	D

SHEET NO. 8

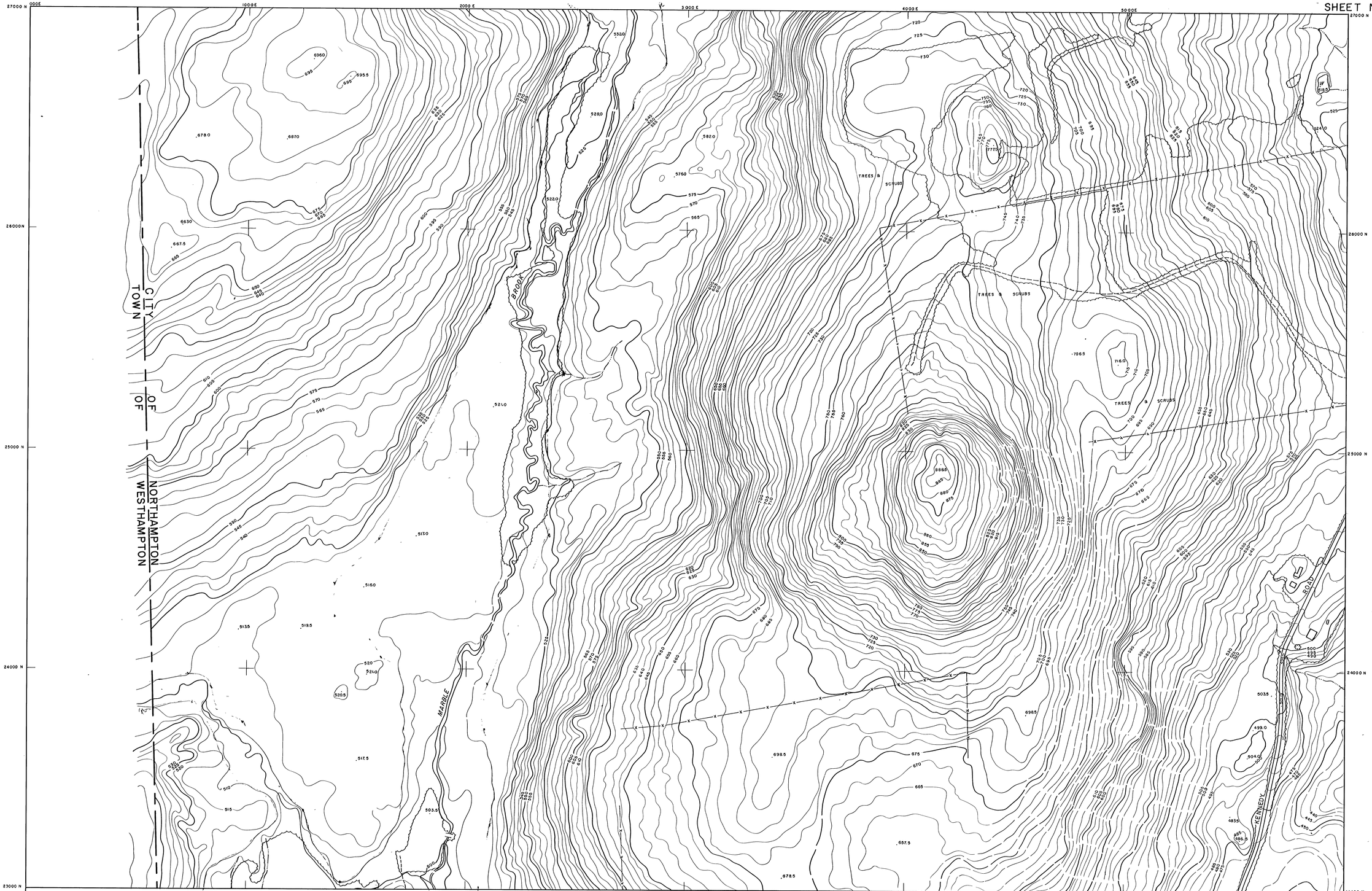

REFERENCE

- PAVED ROAD
- UNPAVED ROAD
- TREED AREA
- DRAINAGE
- INTERMITTENT DRAINAGE
- FENCE
- POLE
- BUILDINGS
- SPOT HEIGHT
- DEPRESSION
- VERTICAL INTERVAL

PHOTOGRAMMETRIC COMPILATION BY LOCKWOOD MAPPING INC. ROCHESTER N Y

PREPARED BY
ALMER HUNTLEY JR., & ASSOCIATES, INC.
REGISTERED LAND SURVEYORS & CIVIL ENGINEERS
30 CRAFTS AVENUE
NORTHAMPTON, MASSACHUSETTS

CITY OF NORTHAMPTON MASSACHUSETTS

TOPOGRAPHIC MAP

APRIL OF 1965

SCALE

200 FEET 0 200 400 600 FEET

200 FEET TO 1 INCH WITH 5 FOOT CONTOURS

		1	2	3		
4	5	6	7	8		
9	10	11	12	13		
14	15	16	17	18	19	
20	21	22	23	24	25	26
27	28	29	30	31	32	33
34	35	36	37	38	39	40
41	42	43	44	45	46	47
48	49	50	51	52	53	

ADD TO NORTHAMPTON COORDINATE SYSTEM
N 469,700
E 264,000
TO OBTAIN STATE COORDINATE SYSTEM

A	B
C	D

SHEET NO. 9

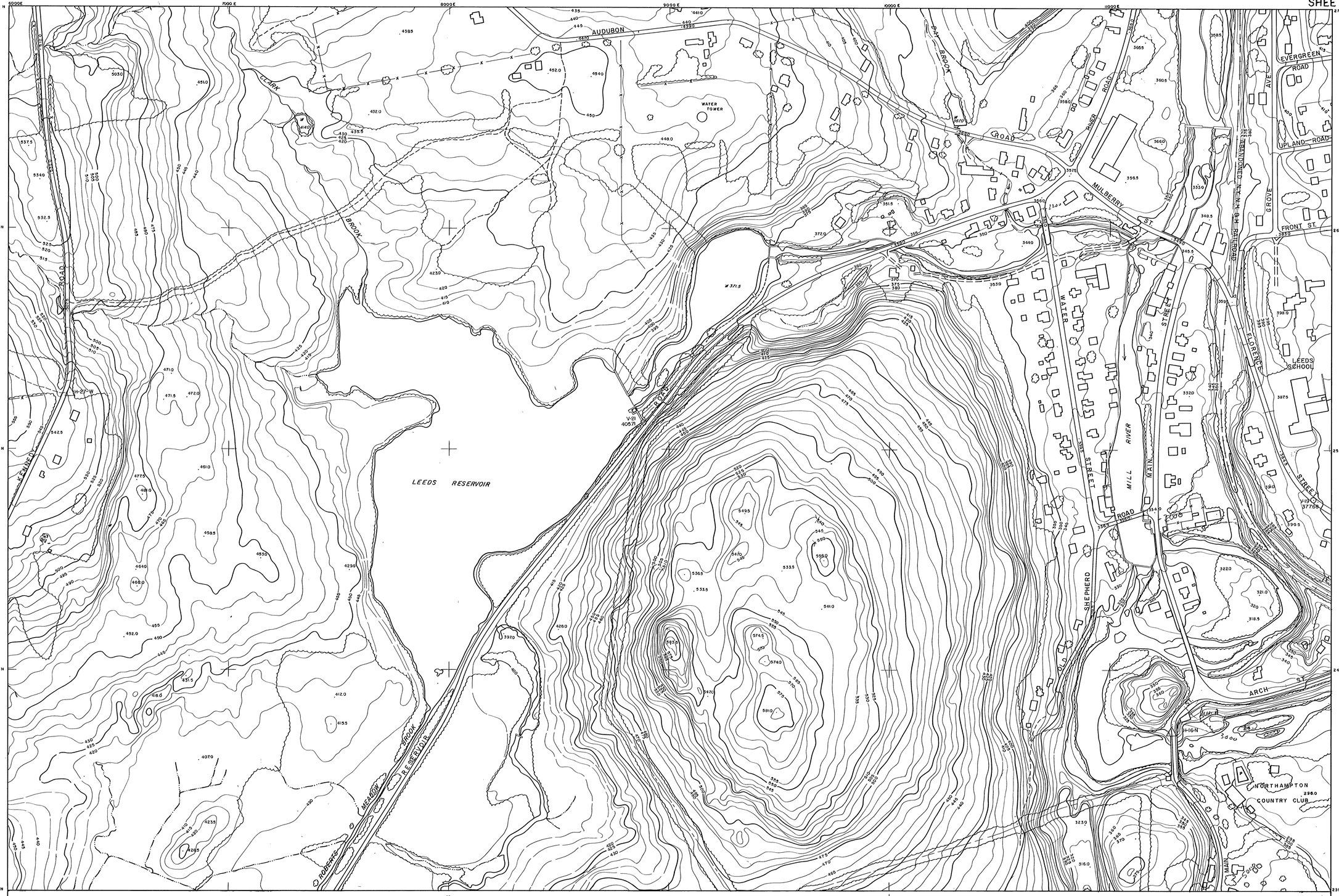

REFERENCE

- PAVED ROAD
- UNPAVED ROAD
- TREED AREA
- DRAINAGE
- INTERMITTENT DRAINAGE
- FENCE
- POLE
- BUILDINGS
- SPOT HEIGHT
- DEPRESSION
- VERTICAL INTERVAL

PHOTOGRAMMETRIC COMPILATION BY LOCKWOOD MAPPING INC. ROCHESTER N.Y.

PREPARED BY

ALMER HUNTLEY JR., & ASSOCIATES, INC.
REGISTERED LAND SURVEYORS & CIVIL ENGINEERS
30 CRAFTS AVENUE
NORTHAMPTON, MASSACHUSETTS

CITY OF NORTHAMPTON MASSACHUSETTS

TOPOGRAPHIC MAP

APRIL OF 1965

SCALE

200 FEET TO 1 INCH WITH 5 FOOT CONTOURS

		1	2	3		
4	5	6	7	8		
9	10	11	12	13		
14	15	16	17	18	19	
20	21	22	23	24	25	26
27	28	29	30	31	32	33
34	35	36	37	38	39	40
41	42	43	44	45	46	47
48	49	50	51	52	53	

ADD TO NORTHAMPTON COORDINATE SYSTEM
N 469,700
E 264,000
TO OBTAIN STATE COORDINATE SYSTEM

A	B
C	D

SHEET NO. 10

REFERENCE

PAVED ROAD
UNPAVED ROAD
TREED AREA
DRAINAGE
INTERMITTENT DRAINAGE
FENCE
POLE
BUILDINGS
SPOT HEIGHT 475.5
DEPRESSION 465
VERTICAL INTERVAL 470 475 480

PHOTOGRAMMETRIC COMPILATION BY
LOCKWOOD MAPPING INC.
ROCHESTER N.Y.

PREPARED BY
ALMER HUNTLEY JR., & ASSOCIATES, INC.
REGISTERED LAND SURVEYORS & CIVIL ENGINEERS
30 CRAFTS AVENUE
NORTHAMPTON, MASSACHUSETTS

CITY OF NORTHAMPTON MASSACHUSETTS

TOPOGRAPHIC MAP

APRIL OF 1965

SCALE

200 FEET 0 200 400 600 FEET

200 FEET TO 1 INCH WITH 5 FOOT CONTOURS

N

		1	2	3		
4	5	6	7	8		
9	10	11	12	13		
14	15	16	17	18	19	
20	21	22	23	24	25	26
27	28	29	30	31	32	33
34	35	36	37	38	39	40
41	42	43	44	45	46	47
48	49	50	51	52	53	

ADD TO NORTHAMPTON COORDINATE SYSTEM
N 469,700
E 264,000
TO OBTAIN STATE COORDINATE SYSTEM

A	B
C	D

SHEET NO. 11

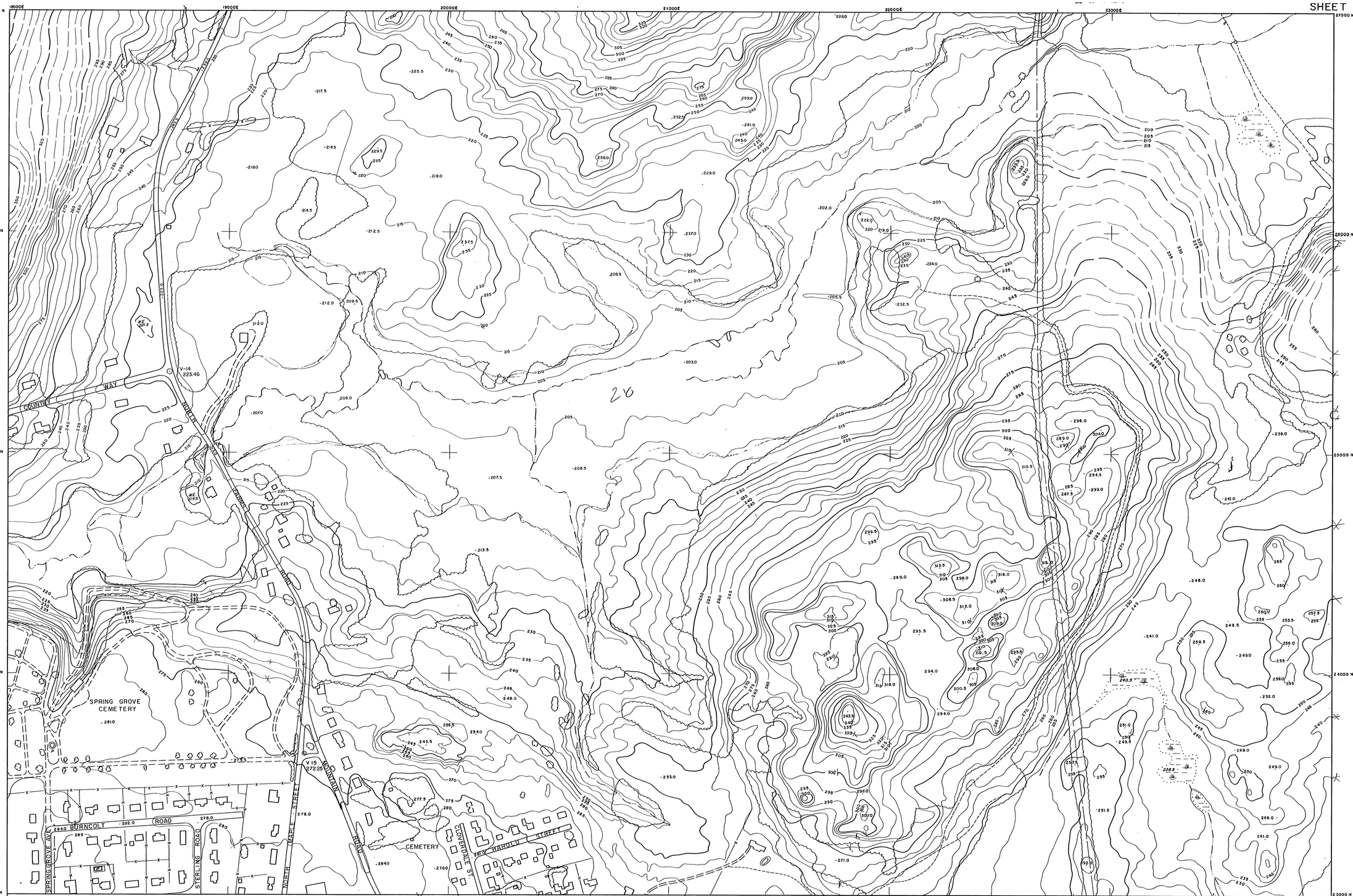

REFERENCE

- PAVED ROAD
- UNPAVED ROAD
- TREED AREA
- DRAINAGE
- INTERMITTENT DRAINAGE
- FENCE
- POLE
- BUILDINGS
- SPOT HEIGHT ·4755
- DEPRESSION 465
- VERTICAL INTERVAL 470 475 480

PHOTOGRAMMETRIC COMPILATION BY
LOCKWOOD MAPPING INC.
ROCHESTER N.Y.

PREPARED BY
ALMER HUNTLEY JR., & ASSOCIATES, INC.
REGISTERED LAND SURVEYORS & CIVIL ENGINEERS
30 CRAFTS AVENUE
NORTHAMPTON, MASSACHUSETTS

CITY OF NORTHAMPTON
MASSACHUSETTS
TOPOGRAPHIC MAP
APRIL OF 1965

SCALE
200 FEET 0 200 400 600 FEET
200 FEET TO 1 INCH WITH 5 FOOT CONTOURS

N

		1	2	3		
4	5	6	7	8		
9	10	11	12	13		
14	15	16	17	18	19	
20	21	22	23	24	25	26
27	28	29	30	31	32	33
34	35	36	37	38	39	40
41	42	43	44	45	46	47
48	49	50	51	52	53	

ADD TO NORTHAMPTON COORDINATE SYSTEM
N 469,700
E 264,000
TO OBTAIN STATE COORDINATE SYSTEM

A	B
C	D

SHEET NO. 12

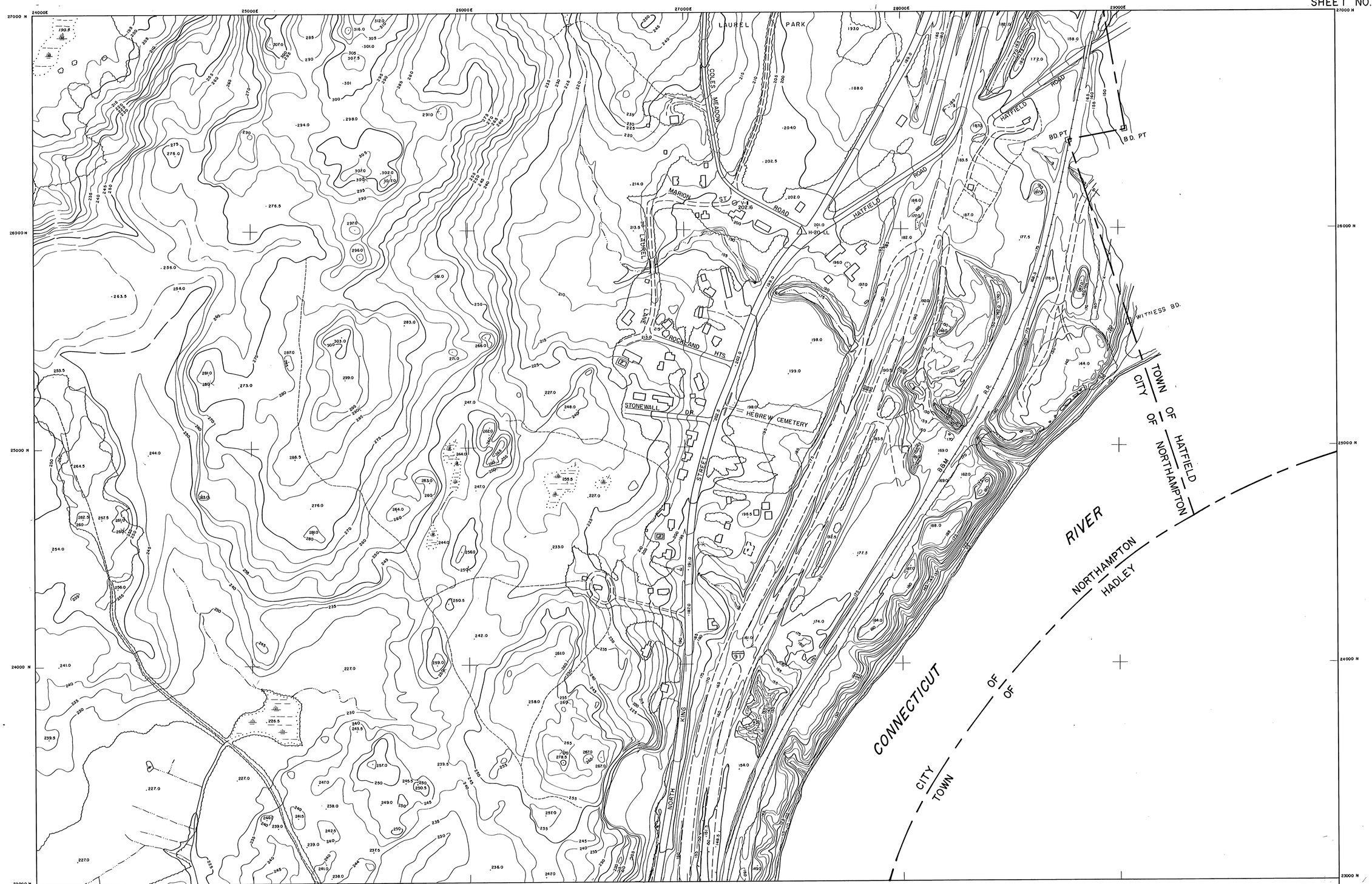

REFERENCE

- PAVED ROAD
- UNPAVED ROAD
- TREED AREA
- DRAINAGE
- INTERMITTENT DRAINAGE
- FENCE
- POLE
- BUILDINGS
- SPOT HEIGHT
- DEPRESSION
- VERTICAL INTERVAL

PHOTOGRAMMETRIC COMPILATION BY
LOCKWOOD MAPPING INC.
ROCHESTER N.Y.

PREPARED BY
ALMER HUNTLEY JR., & ASSOCIATES, INC.
REGISTERED LAND SURVEYORS & CIVIL ENGINEERS
30 CRAFTS AVENUE
NORTHAMPTON, MASSACHUSETTS

CITY OF NORTHAMPTON
MASSACHUSETTS
TOPOGRAPHIC MAP
APRIL OF 1965

SCALE
200 FEET 0 200 400 600 FEET
200 FEET TO 1 INCH WITH 5 FOOT CONTOURS

ADD TO NORTHAMPTON COORDINATE SYSTEM
N 469,700
E 264,000
TO OBTAIN STATE COORDINATE SYSTEM

A	B
C	D

SHEET NO. 13

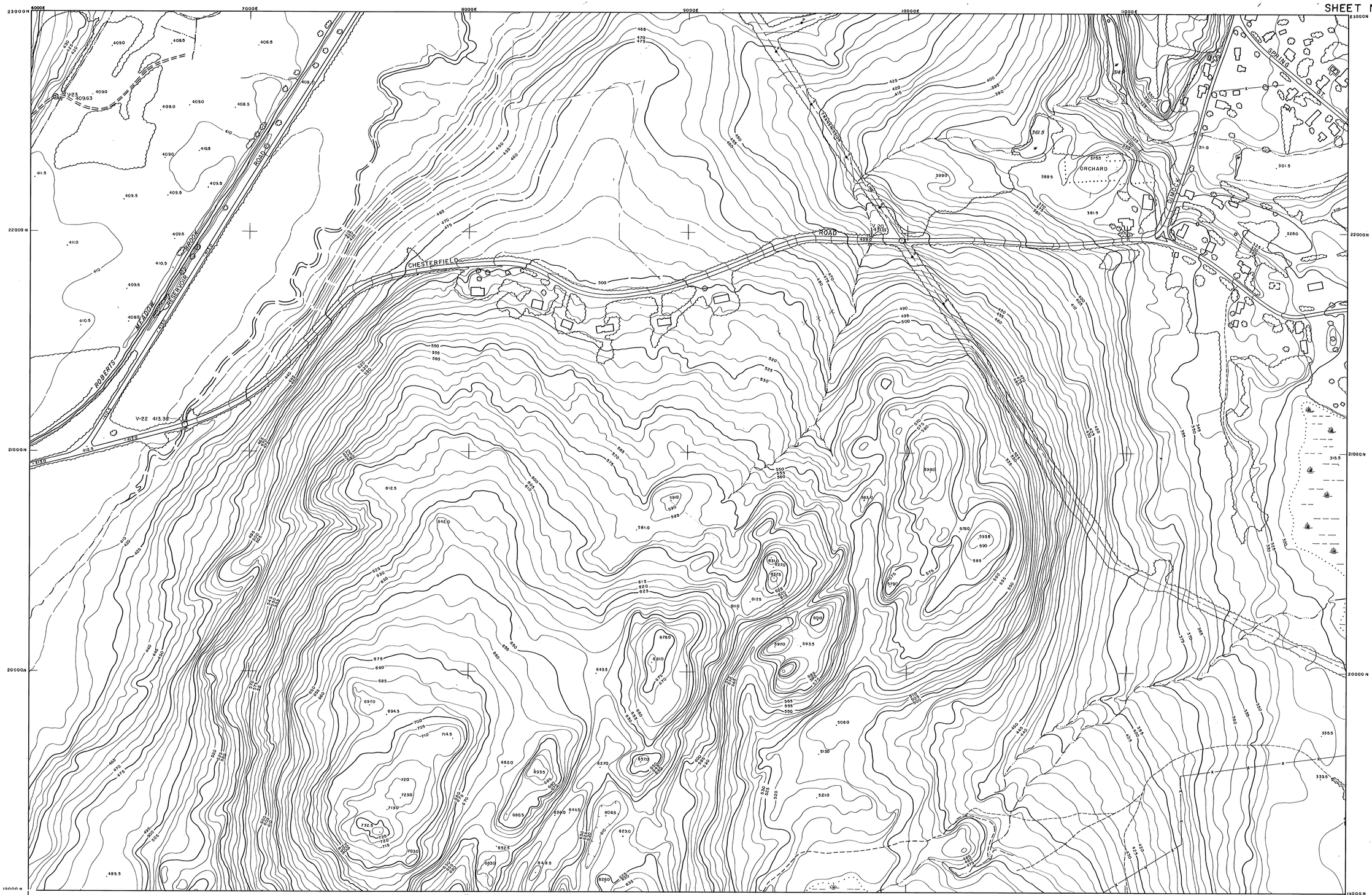

REFERENCE

- PAVED ROAD
- UNPAVED ROAD
- TREED AREA
- DRAINAGE
- INTERMITTENT DRAINAGE
- FENCE
- POLE
- BUILDINGS
- SPOT HEIGHT 4155
- DEPRESSION 485
- VERTICAL INTERVAL 470 475 480

PHOTOGRAMMETRIC COMPILATION BY

LOCKWOOD MAPPING INC.

ROCHESTER N.Y.

PREPARED BY

ALMER HUNTLEY JR., & ASSOCIATES, INC.
REGISTERED LAND SURVEYORS & CIVIL ENGINEERS
30 CRAFTS AVENUE
NORTHAMPTON, MASSACHUSETTS

CITY OF NORTHAMPTON
MASSACHUSETTS
TOPOGRAPHIC MAP
APRIL OF 1965

SCALE

200 FEET 0 200 400 600 FEET

200 FEET TO 1 INCH WITH 5 FOOT CONTOURS

N

		1	2	3		
4	5	6	7	8		
9	10	11	12	13		
14	15	16	17	18	19	
20	21	22	23	24	25	26
27	28	29	30	31	32	33
34	35	36	37	38	39	40
41	42	43	44	45	46	47
48	49	50	51	52	53	

ADD TO NORTHAMPTON COORDINATE SYSTEM
N 469,700
E 264,000
TO OBTAIN STATE COORDINATE SYSTEM

A	B
C	D

SHEET NO. 15

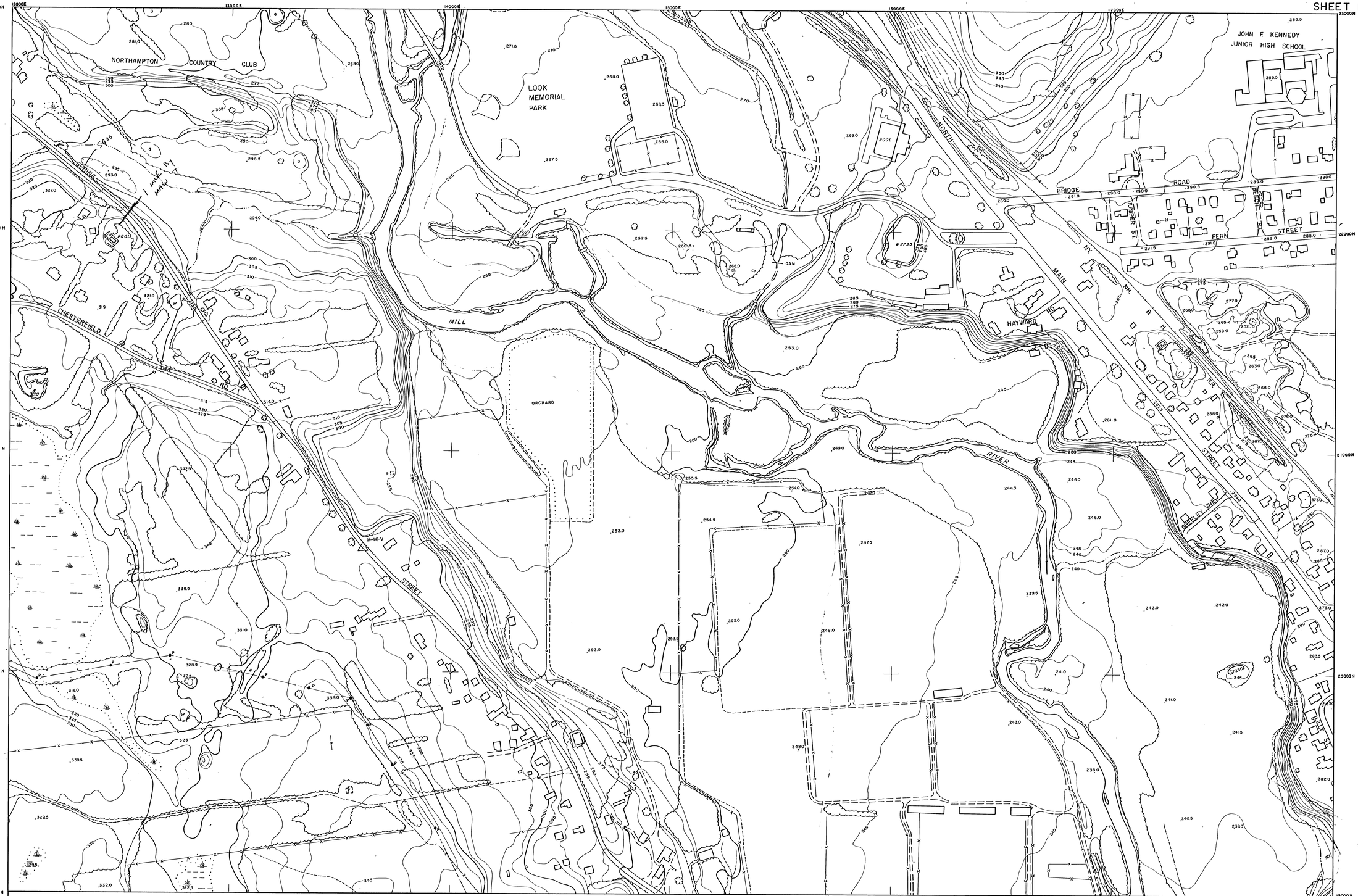

REFERENCE

- PAVED ROAD
- UNPAVED ROAD
- TREED AREA
- DRAINAGE
- INTERMITTENT DRAINAGE
- FENCE
- POLE
- BUILDINGS
- SPOT HEIGHT
- DEPRESSION
- VERTICAL INTERVAL

PHOTOGRAMMETRIC COMPILATION BY
LOCKWOOD MAPPING INC.
ROCHESTER N.Y.

PREPARED BY
ALMER HUNTLEY JR., & ASSOCIATES, INC.
REGISTERED LAND SURVEYORS & CIVIL ENGINEERS
30 CRAFTS AVENUE
NORTHAMPTON, MASSACHUSETTS

CITY OF NORTHAMPTON MASSACHUSETTS

TOPOGRAPHIC MAP

APRIL OF 1965

SCALE

200 FEET 0 200 400 600 FEET

200 FEET TO 1 INCH WITH 5 FOOT CONTOURS

		1	2	3		
4	5	6	7	8		
9	10	11	12	13		
14	15	16	17	18	19	
20	21	22	23	24	25	26
27	28	29	30	31	32	33
34	35	36	37	38	39	40
41	42	43	44	45	46	47
48	49	50	51	52	53	

ADD TO NORTHAMPTON COORDINATE SYSTEM
N 469,700
E 264,000
TO OBTAIN STATE COORDINATE SYSTEM

A	B
C	D

SHEET NO. 16

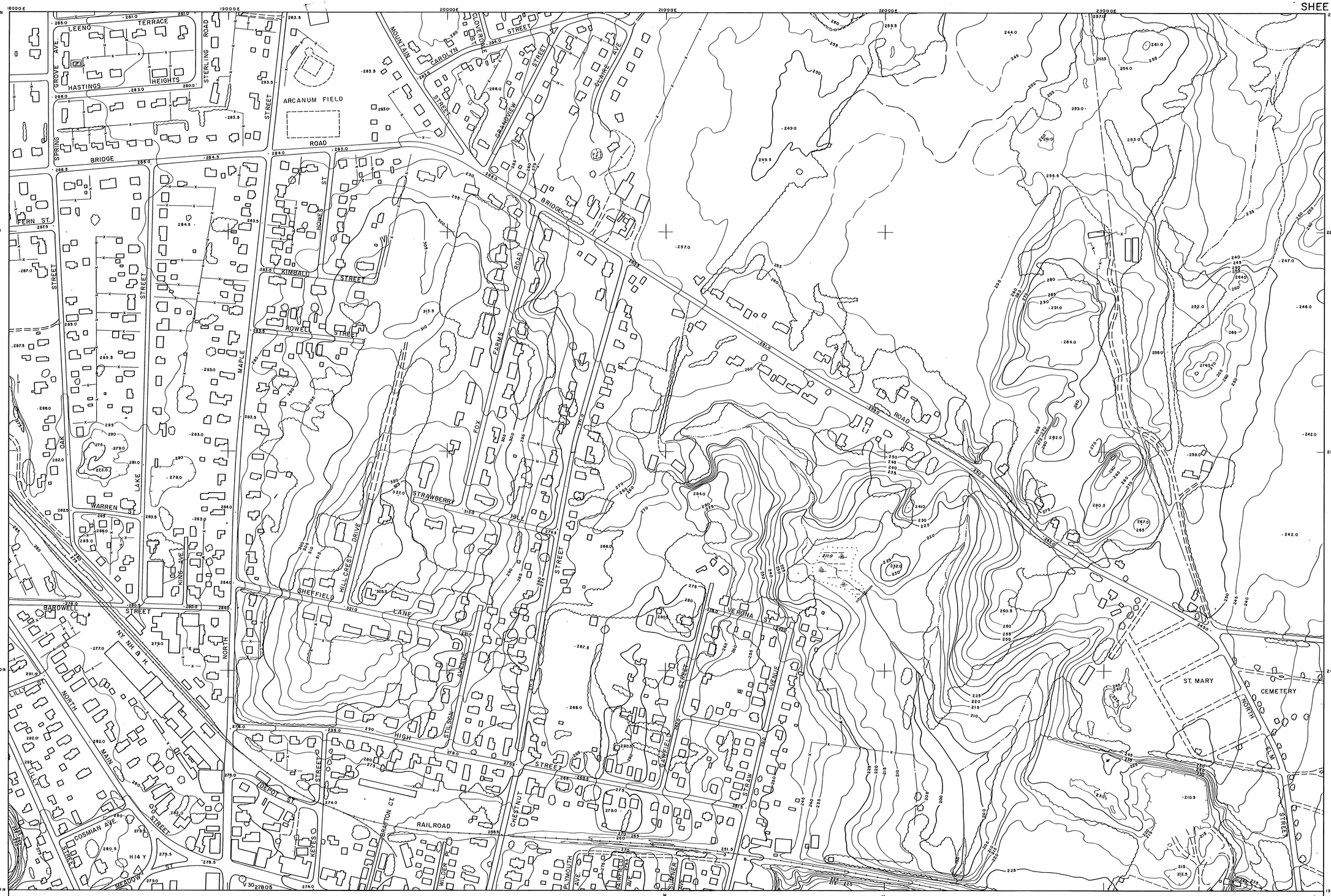

REFERENCE

PAVED ROAD
UNPAVED ROAD
TREED AREA
DRAINAGE
INTERMITTENT DRAINAGE
FENCE
POLE
BUILDINGS
SPOT HEIGHT 475.5
DEPRESSION 465
VERTICAL INTERVAL 470, 475, 480

PHOTOGRAMMETRIC COMPILATION BY
LOCKWOOD MAPPING INC.
ROCHESTER N.Y.

PREPARED BY
ALMER HUNTLEY JR., & ASSOCIATES, INC.
REGISTERED LAND SURVEYORS & CIVIL ENGINEERS
30 CRAFTS AVENUE
NORTHAMPTON, MASSACHUSETTS

CITY OF NORTHAMPTON
MASSACHUSETTS
TOPOGRAPHIC MAP
APRIL OF 1965

SCALE
200 FEET 0 200 400 600 FEET
200 FEET TO 1 INCH WITH 5 FOOT CONTOURS

		1	2	3		
4	5	6	7	8		
9	10	11	12	13		
14	15	16	17	18	19	
20	21	22	23	24	25	26
27	28	29	30	31	32	33
34	35	36	37	38	39	40
41	42	43	44	45	46	47
48	49	50	51	52	53	

ADD TO NORTHAMPTON COORDINATE SYSTEM
N 469,700
E 264,000
TO OBTAIN STATE COORDINATE SYSTEM

A	B
C	D

SHEET NO. 17

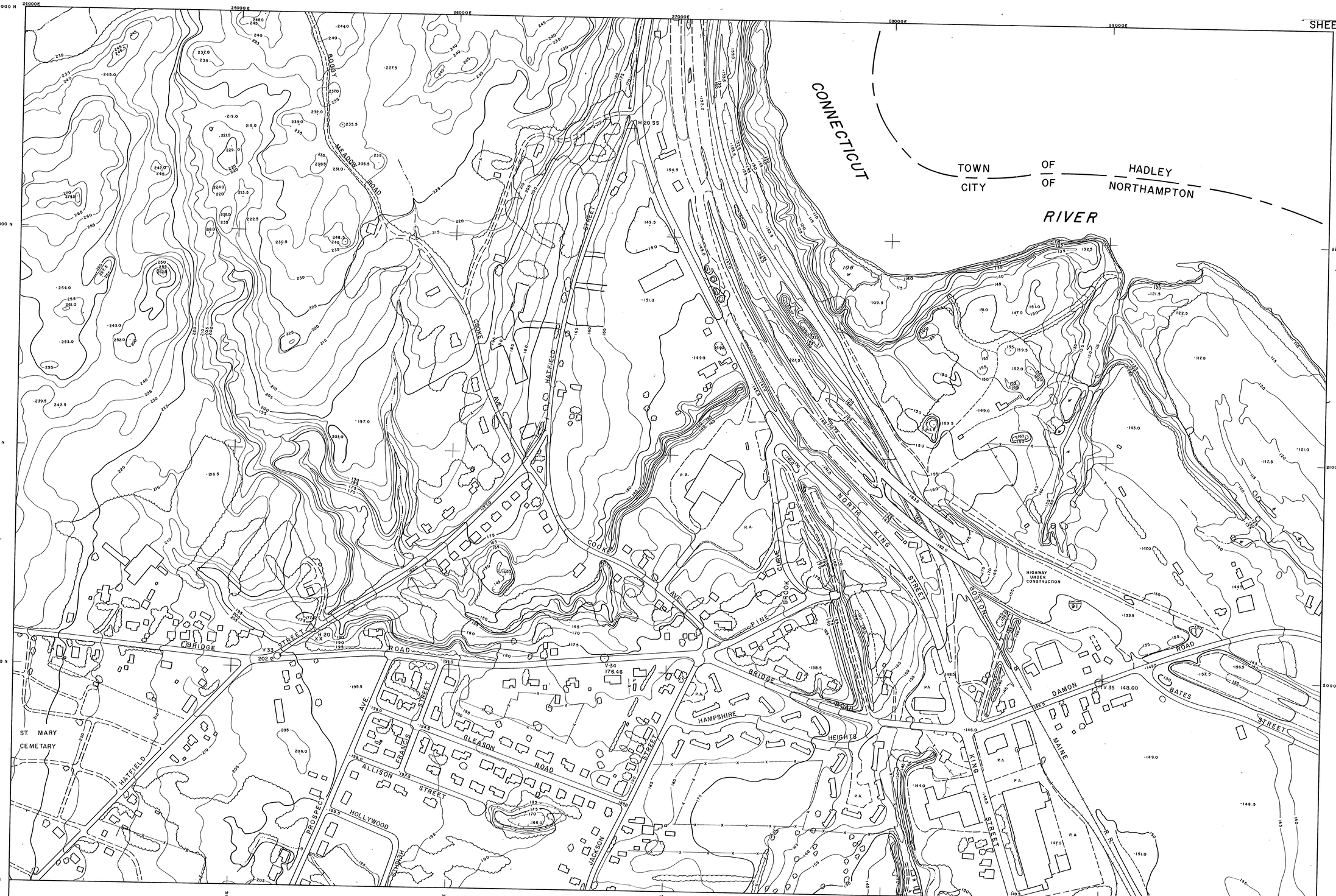

REFERENCE

PAVED ROAD
UNPAVED ROAD
TREED AREA
DRAINAGE
INTERMITTENT DRAINAGE
FENCE
POLE
BUILDINGS
SPOT HEIGHT 475.5
DEPRESSION 465
VERTICAL INTERVAL 470 475 480

PHOTOGRAMMETRIC COMPILATION BY
LOCKWOOD MAPPING INC.
ROCHESTER N.Y.

PREPARED BY
ALMER HUNTLEY JR., & ASSOCIATES, INC.
REGISTERED LAND SURVEYORS & CIVIL ENGINEERS
30 CRAFTS AVENUE
NORTHAMPTON, MASSACHUSETTS

CITY OF NORTHAMPTON
MASSACHUSETTS
TOPOGRAPHIC MAP
APRIL OF 1965

SCALE
200 FEET 0 200 400 600 FEET
200 FEET TO 1 INCH WITH 5 FOOT CONTOURS

N

		1	2	3		
4	5	6	7	8		
9	10	11	12	13		
14	15	16	17	18	19	
20	21	22	23	24	25	26
27	28	29	30	31	32	33
34	35	36	37	38	39	40
41	42	43	44	45	46	47
48	49	50	51	52	53	

ADD TO NORTHAMPTON COORDINATE SYSTEM
N 469,700
E 264,000
TO OBTAIN STATE COORDINATE SYSTEM

A	B
C	D

SHEET NO.

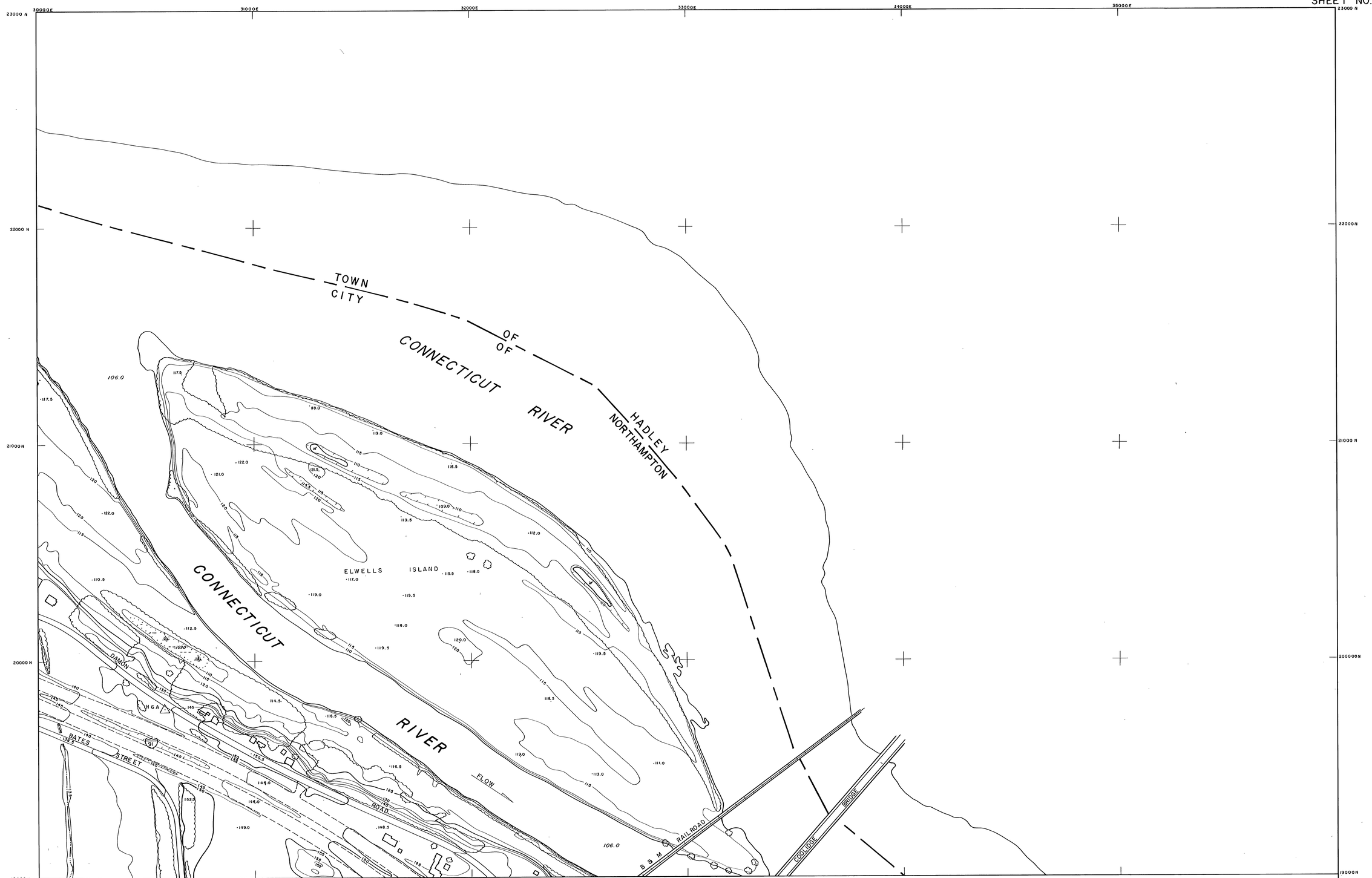

REFERENCE

- PAVED ROAD
- UNPAVED ROAD
- TREED AREA
- DRAINAGE
- INTERMITTENT DRAINAGE
- FENCE
- POLE
- BUILDINGS
- SPOT HEIGHT
- DEPRESSION
- VERTICAL INTERVAL

PHOTOGRAMMETRIC COMPILATION BY
LOCKWOOD MAPPING INC.
ROCHESTER N.Y.

PREPARED BY
ALMER HUNTLEY JR., & ASSOCIATES, INC.
REGISTERED LAND SURVEYORS & CIVIL ENGINEERS
30 CRAFTS AVENUE
NORTHAMPTON, MASSACHUSETTS

CITY OF NORTHAMPTON MASSACHUSETTS
TOPOGRAPHIC MAP
APRIL OF 1965

SCALE
200 FEET 0 200 400 600 FEET
200 FEET TO 1 INCH WITH 5 FOOT CONTOURS

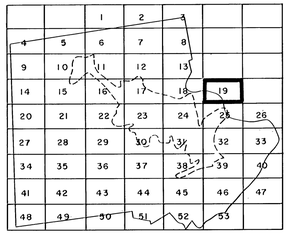

ADD TO NORTHAMPTON COORDINATE SYSTEM
N 469,700
E 264,000
TO OBTAIN STATE COORDINATE SYSTEM

A	B
C	D

SHEET NO. 19

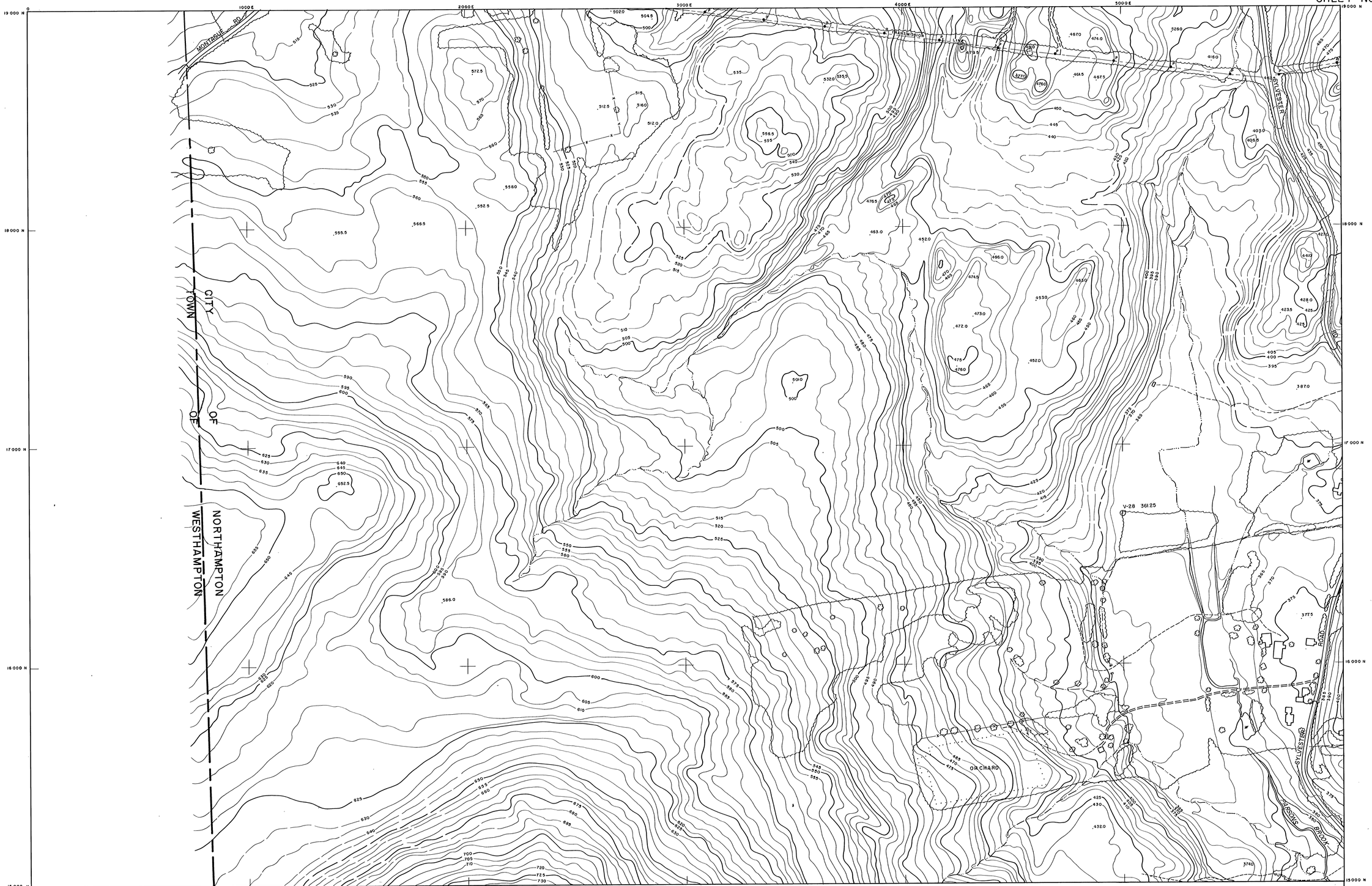

REFERENCE

- PAVED ROAD
- UNPAVED ROAD
- TREED AREA
- DRAINAGE
- INTERMITTENT DRAINAGE
- FENCE
- POLE
- BUILDINGS
- SPOT HEIGHT
- DEPRESSION
- VERTICAL INTERVAL

PHOTOGRAMMETRIC COMPILATION BY
LOCKWOOD MAPPING INC.
ROCHESTER N Y

PREPARED BY
ALMER HUNTLEY JR., & ASSOCIATES, INC.
REGISTERED LAND SURVEYORS & CIVIL ENGINEERS
30 CRAFTS AVENUE
NORTHAMPTON, MASSACHUSETTS

CITY OF NORTHAMPTON MASSACHUSETTS

TOPOGRAPHIC MAP

APRIL OF 1965

SCALE

200 FEET 0 200 400 600 FEET

200 FEET TO 1 INCH WITH 5 FOOT CONTOURS

		1	2			
4	5	6	7	8		
9	10	11	12	13		
14	15	16	17	18	19	
20	21	22	23	24	25	26
27	28	29	30	31	32	33
34	35	36	37	38	39	40
41	42	43	44	45	46	47
48	49	50	51	52	53	

ADD TO NORTHAMPTON COORDINATE SYSTEM
N 469,700
E 264,000
TO OBTAIN STATE COORDINATE SYSTEM

A	B
C	D

SHEET NO. 20

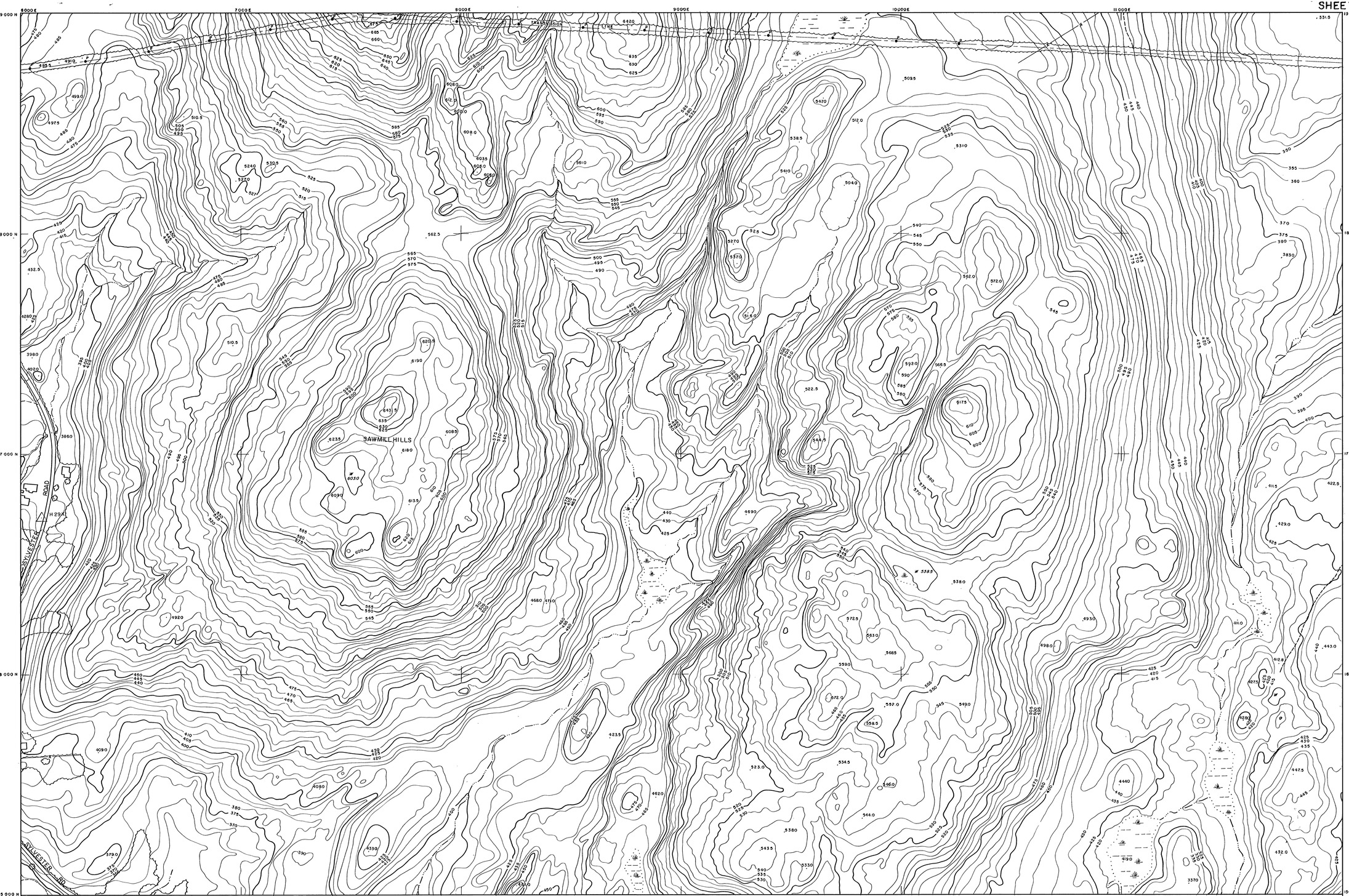

REFERENCE

- PAVED ROAD
- UNPAVED ROAD
- TREED AREA
- DRAINAGE
- INTERMITTENT DRAINAGE
- FENCE
- POLE
- BUILDINGS
- SPOT HEIGHT 4752
- DEPRESSION 465
- VERTICAL INTERVAL 470 475 480

PHOTOGRAMMETRIC COMPILATION BY LOCKWOOD MAPPING INC. ROCHESTER N Y

PREPARED BY
ALMER HUNTLEY JR., & ASSOCIATES, INC.
REGISTERED LAND SURVEYORS & CIVIL ENGINEERS
30 CRAFTS AVENUE
NORTHAMPTON, MASSACHUSETTS

CITY OF NORTHAMPTON MASSACHUSETTS

TOPOGRAPHIC MAP

APRIL OF 1965

SCALE

200 FEET 0 200 400 600 FEET

200 FEET TO 1 INCH WITH 5 FOOT CONTOURS

N

		1	2	3		
4	5	6	7	8		
9	10	11	12	13		
14	15	16	17	18	19	
20	21	22	23	24	25	26
27	28	29	30	31	32	33
34	35	36	37	38	39	40
41	42	43	44	45	46	47
48	49	50	51	52	53	

ADD TO NORTHAMPTON COORDINATE SYSTEM
N 469,700
E 264,000
TO OBTAIN STATE COORDINATE SYSTEM

A	B
C	D

SHEET NO. 21

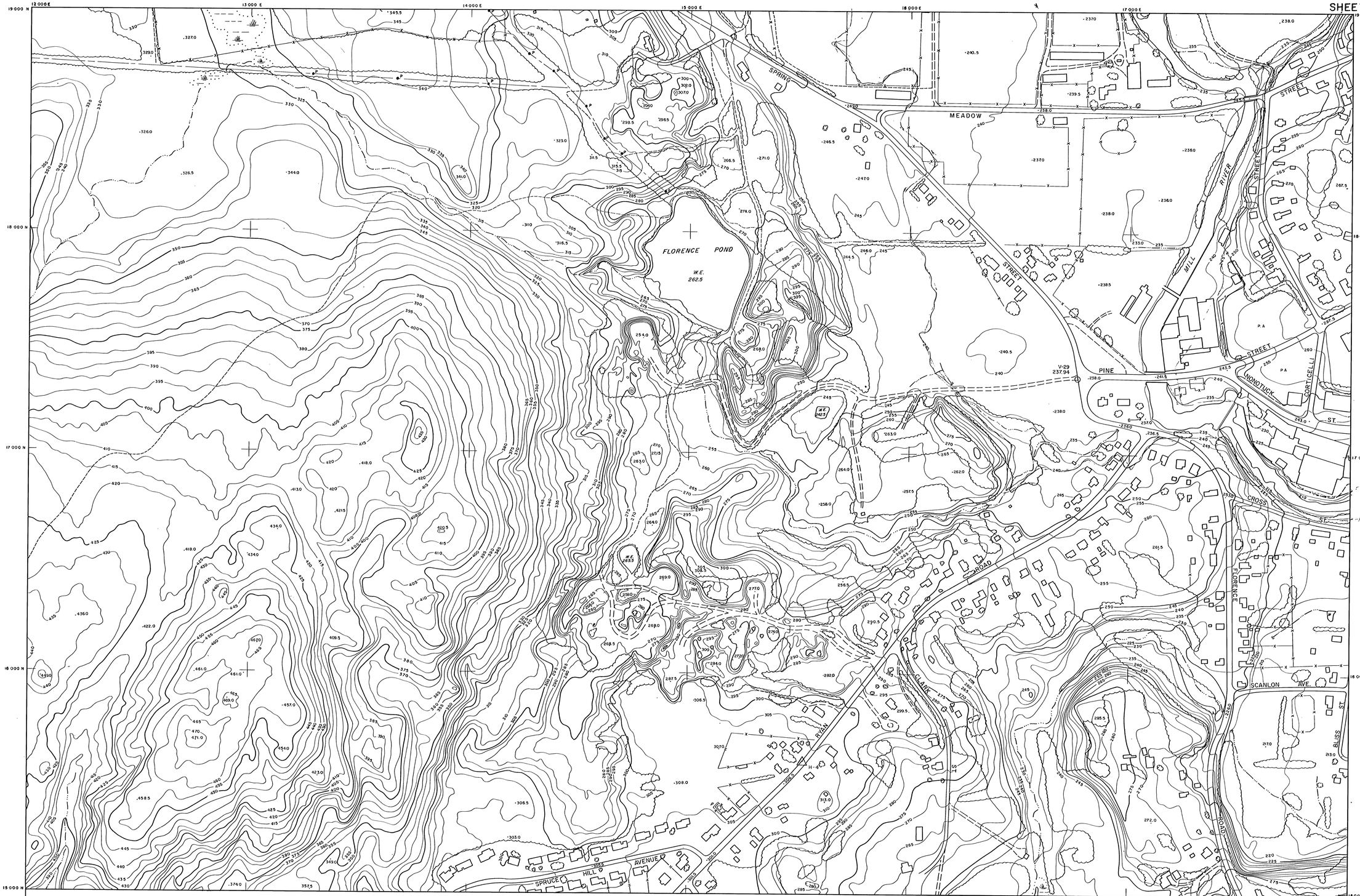

REFERENCE

PAVED ROAD
UNPAVED ROAD
TREED AREA
DRAINAGE
INTERMITTENT DRAINAGE
FENCE
POLE
BUILDINGS
SPOT HEIGHT
DEPRESSION
VERTICAL INTERVAL

PHOTOGRAMMETRIC COMPILATION BY
LOCKWOOD MAPPING INC.
ROCHESTER N Y

PREPARED BY
ALMER HUNTLEY JR., & ASSOCIATES, INC.
REGISTERED LAND SURVEYORS & CIVIL ENGINEERS
30 CRAFTS AVENUE
NORTHAMPTON, MASSACHUSETTS

CITY OF NORTHAMPTON MASSACHUSETTS

TOPOGRAPHIC MAP

APRIL OF 1965

SCALE

200 FEET 0 200 400 600 FEET

200 FEET TO 1 INCH WITH 5 FOOT CONTOURS

		1	2	3		
4	5	6	7	8		
9	10	11	12	13		
14	15	16	17	18	19	
20	21	22	23	24	25	26
27	28	29	30	31	32	33
34	35	36	37	38	39	40
41	42	43	44	45	46	47
48	49	50	51	52	53	

ADD TO NORTHAMPTON COORDINATE SYSTEM
N 469,700
E 264,000
TO OBTAIN STATE COORDINATE SYSTEM

A	B
C	D

SHEET NO. 22

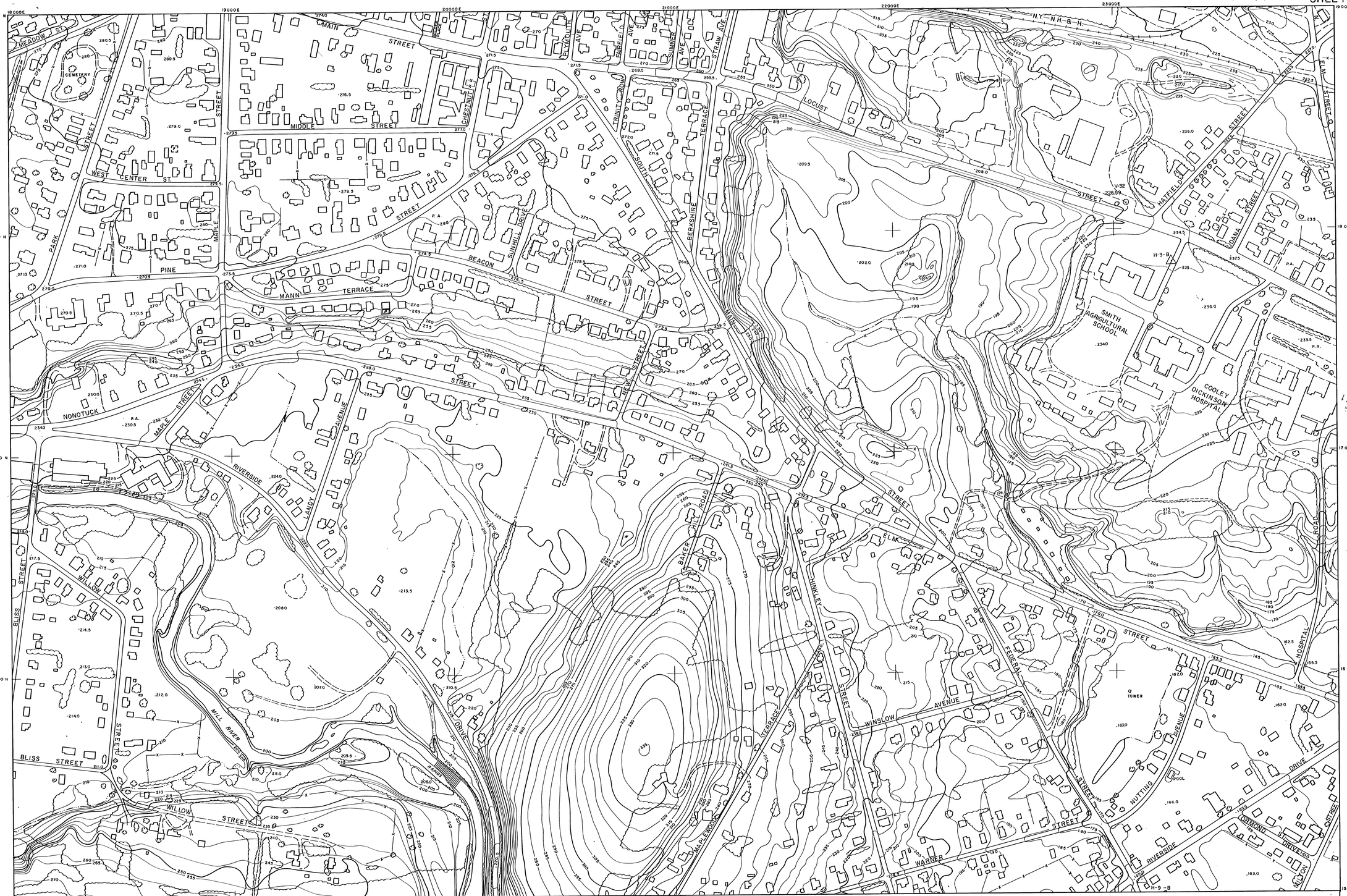

REFERENCE

- PAVED ROAD
- UNPAVED ROAD
- TREED AREA
- DRAINAGE
- INTERMITTENT DRAINAGE
- FENCE
- POLE
- BUILDINGS
- SPOT HEIGHT — 4755
- DEPRESSION — 465
- VERTICAL INTERVAL — 470, 475, 480

PHOTOGRAMMETRIC COMPILATION
BY
LOCKWOOD MAPPING INC.
ROCHESTER N.Y.

PREPARED BY
ALMER HUNTLEY JR., & ASSOCIATES, INC.
REGISTERED LAND SURVEYORS & CIVIL ENGINEERS
30 CRAFTS AVENUE
NORTHAMPTON, MASSACHUSETTS

CITY OF NORTHAMPTON
MASSACHUSETTS
TOPOGRAPHIC MAP

APRIL OF 1965

SCALE

200 FEET 0 200 400 600 FEET

200 FEET TO 1 INCH WITH 5 FOOT CONTOURS

		1	2	3		
4	5	6	7	8		
9	10	11	12	13		
14	15	16	17	18	19	
20	21	22	23	24	25	26
27	28	29	30	31	32	33
34	35	36	37	38	39	40
41	42	43	44	45	46	47
48	49	50	51	52	53	

ADD TO NORTHAMPTON COORDINATE SYSTEM
N 469,700
E 264,000
TO OBTAIN STATE COORDINATE SYSTEM

A	B
C	D

SHEET NO. 23

REFERENCE

- PAVED ROAD
- UNPAVED ROAD
- TREED AREA
- DRAINAGE
- INTERMITTENT DRAINAGE
- FENCE
- POLE
- BUILDINGS
- SPOT HEIGHT — 475.5
- DEPRESSION — 465
- VERTICAL INTERVAL — 470, 475, 480

PHOTOGRAMMETRIC COMPILATION BY
LOCKWOOD MAPPING INC.
ROCHESTER N Y

PREPARED BY
ALMER HUNTLEY JR., & ASSOCIATES, INC.
REGISTERED LAND SURVEYORS & CIVIL ENGINEERS
30 CRAFTS AVENUE
NORTHAMPTON, MASSACHUSETTS

CITY OF NORTHAMPTON
MASSACHUSETTS
TOPOGRAPHIC MAP
APRIL OF 1965

SCALE
200 FEET 0 200 400 600 FEET
200 FEET TO 1 INCH WITH 5 FOOT CONTOURS

N

		1	2	3		
4	5	6	7	8		
9	10	11	12	13		
14	15	16	17	18	19	
20	21	22	23	24	25	26
27	28	29	30	31	32	33
34	35	36	37	38	39	40
41	42	43	44	45	46	47
48	49	50	51	52	53	

ADD TO NORTHAMPTON COORDINATE SYSTEM
N 469,700
E 264,000
TO OBTAIN STATE COORDINATE SYSTEM

A	B
C	D

SHEET NO. 24

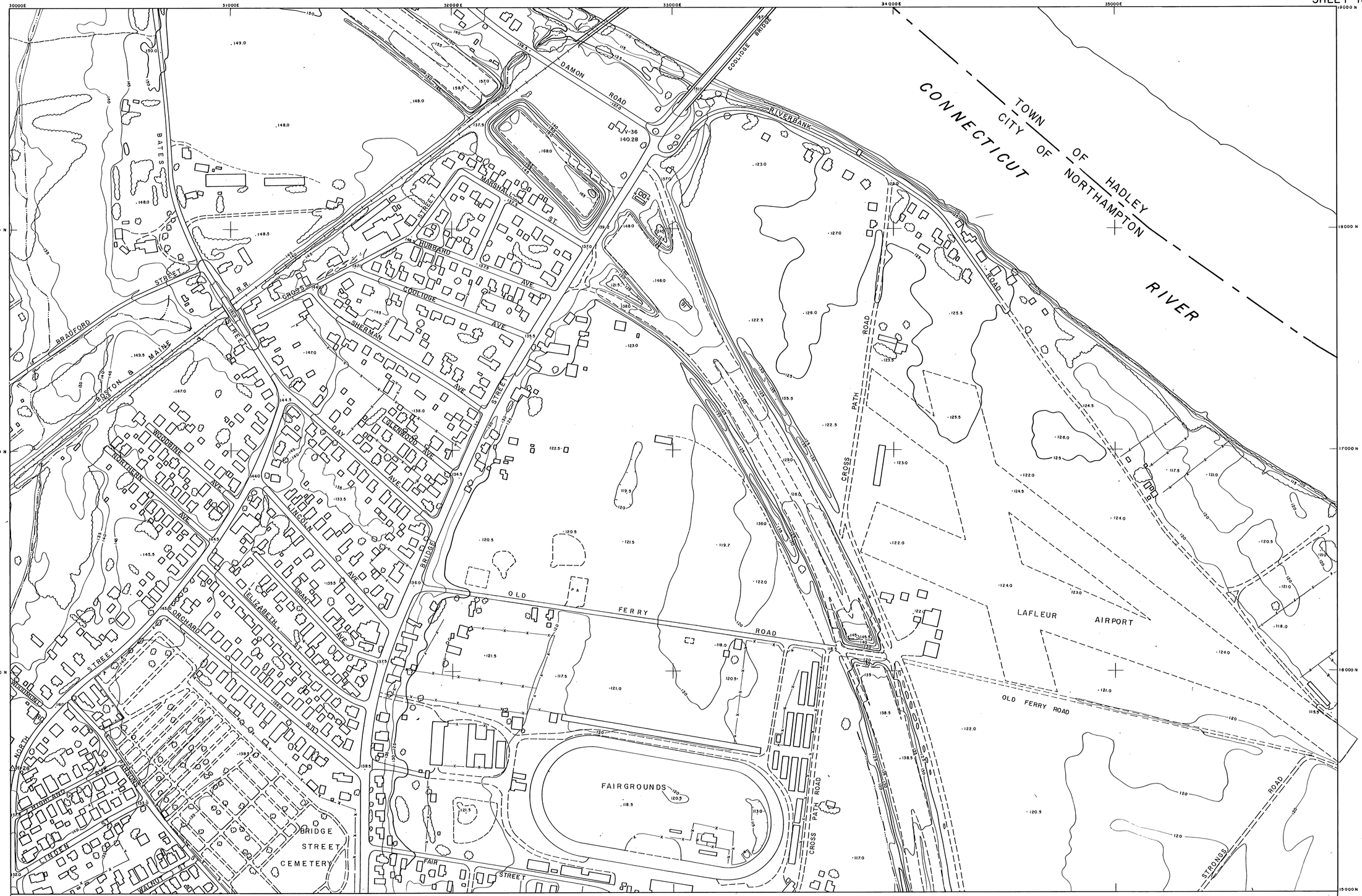

REFERENCE

- PAVED ROAD
- UNPAVED ROAD
- TREED AREA
- DRAINAGE
- INTERMITTENT DRAINAGE
- FENCE
- POLE
- BUILDINGS
- SPOT HEIGHT
- DEPRESSION
- VERTICAL INTERVAL

PHOTOGRAMMETRIC COMPILATION BY LOCKWOOD MAPPING INC. ROCHESTER N.Y.

PREPARED BY

ALMER HUNTLEY JR., & ASSOCIATES, INC.
REGISTERED LAND SURVEYORS & CIVIL ENGINEERS
30 CRAFTS AVENUE
NORTHAMPTON, MASSACHUSETTS

CITY OF NORTHAMPTON MASSACHUSETTS

TOPOGRAPHIC MAP

APRIL OF 1965

SCALE

200 FEET 0 200 400 600 FEET

200 FEET TO 1 INCH WITH 5 FOOT CONTOURS

		1	2	3		
4	5	6	7	8		
9	10	11	12	13		
14	15	16	17	18	19	
20	21	22	23	24	25	26
27	28	29	30	31	32	33
34	35	36	37	38	39	40
41	42	43	44	45	46	47
48	49	50	51	52	53	

ADD TO NORTHAMPTON COORDINATE SYSTEM
N 469,700
E 264,000
TO OBTAIN STATE COORDINATE SYSTEM

A	B
C	D

SHEET NO. 25

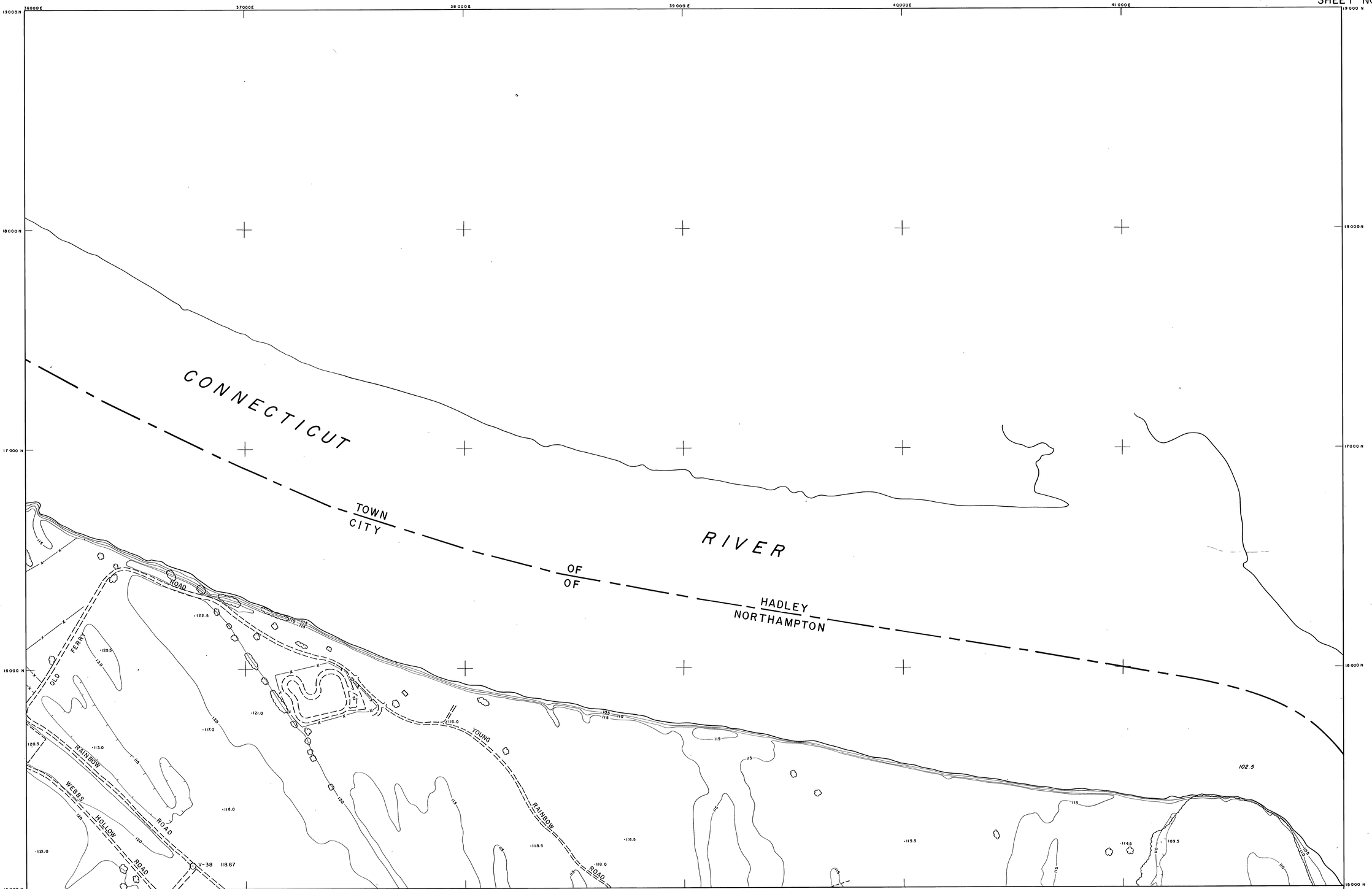

REFERENCE

- PAVED ROAD
- UNPAVED ROAD
- TREED AREA
- DRAINAGE
- INTERMITTENT DRAINAGE
- FENCE
- POLE
- BUILDINGS
- SPOT HEIGHT 4755
- DEPRESSION 465
- VERTICAL INTERVAL 470 475 480

PHOTOGRAMMETRIC COMPILATION BY
LOCKWOOD MAPPING INC.
ROCHESTER N.Y.

PREPARED BY
ALMER HUNTLEY JR., & ASSOCIATES, INC.
REGISTERED LAND SURVEYORS & CIVIL ENGINEERS
30 CRAFTS AVENUE
NORTHAMPTON, MASSACHUSETTS

CITY OF NORTHAMPTON MASSACHUSETTS

TOPOGRAPHIC MAP

APRIL OF 1965

SCALE

200 FEET 0 200 400 600 FEET

200 FEET TO 1 INCH WITH 5 FOOT CONTOURS

		1	2	3		
4	5	6	7	8		
9	10	11	12	13		
14	15	16	17	18	19	
20	21	22	23	24	25	26
27	28	29	30	31	32	33
34	35	36	37	38	39	40
41	42	43	44	45	46	47
48	49	50	51	52	53	

ADD TO NORTHAMPTON COORDINATE SYSTEM
N 469,700
E 264,000
TO OBTAIN STATE COORDINATE SYSTEM

A	B
C	D

SHEET NO. 26

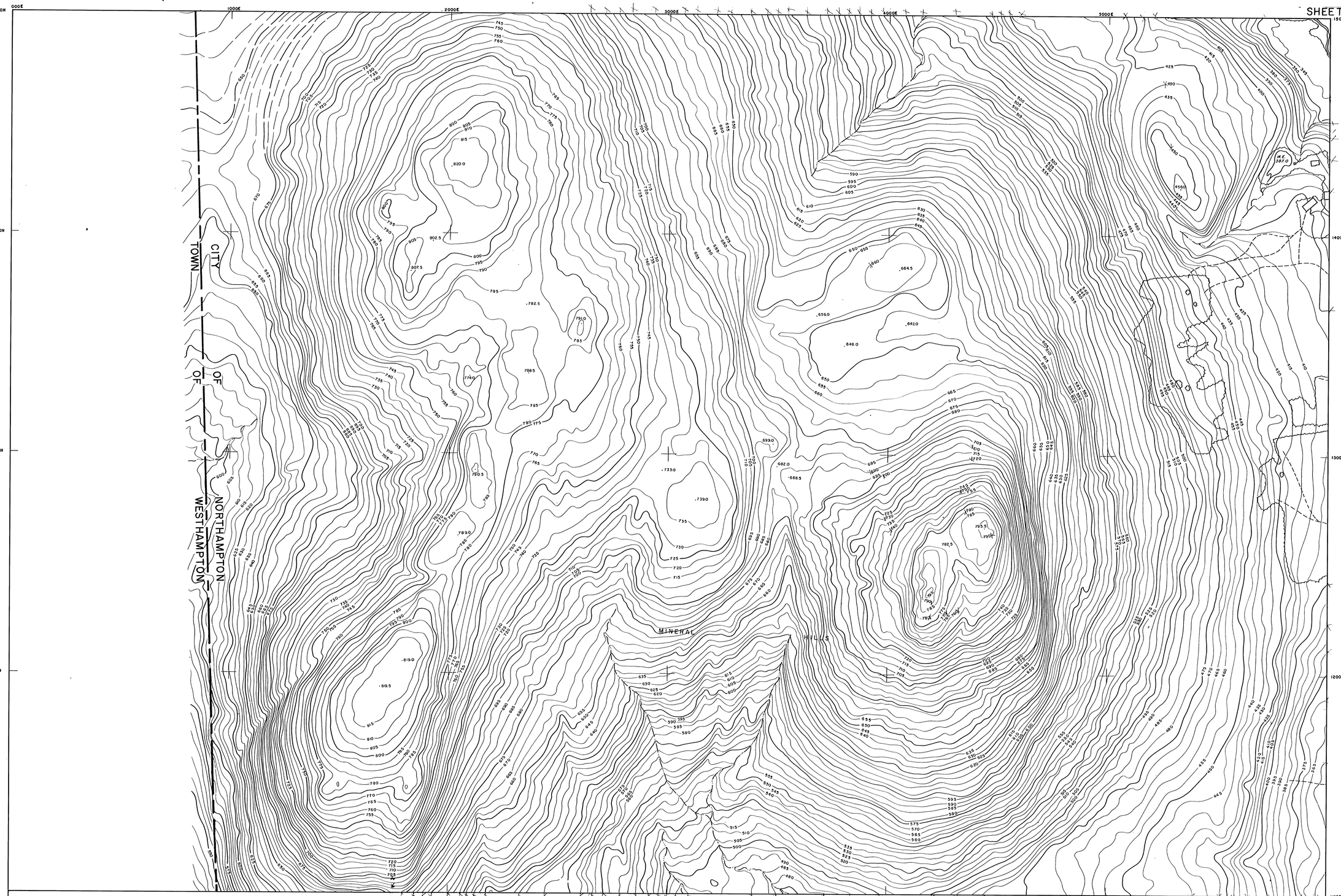

REFERENCE

PAVED ROAD
UNPAVED ROAD
TREED AREA
DRAINAGE
INTERMITTENT DRAINAGE
FENCE
POLE
BUILDINGS
SPOT HEIGHT 4755
DEPRESSION 465
VERTICAL INTERVAL 470 475 480

PHOTOGRAMMETRIC COMPILATION BY
LOCKWOOD MAPPING INC.
ROCHESTER N.Y.

PREPARED BY
ALMER HUNTLEY JR., & ASSOCIATES, INC.
REGISTERED LAND SURVEYORS & CIVIL ENGINEERS
30 CRAFTS AVENUE
NORTHAMPTON, MASSACHUSETTS

CITY OF NORTHAMPTON
MASSACHUSETTS
TOPOGRAPHIC MAP
APRIL OF 1965

SCALE
200 FEET 0 200 400 600 FEET
200 FEET TO 1 INCH WITH 5 FOOT CONTOURS

N

		1	2	3		
4	5	6	7	8		
9	10	11	12	13		
14	15	16	17	18	19	
20	21	22	23	24	25	26
27	28	29	30	31	32	33
34	35	36	37	38	39	40
41	42	43	44	45	46	47
48	49	50	51	52	53	

ADD TO NORTHAMPTON COORDINATE SYSTEM
N 469,700
E 264,000
TO OBTAIN STATE COORDINATE SYSTEM

A	B
C	D

SHEET NO. 27

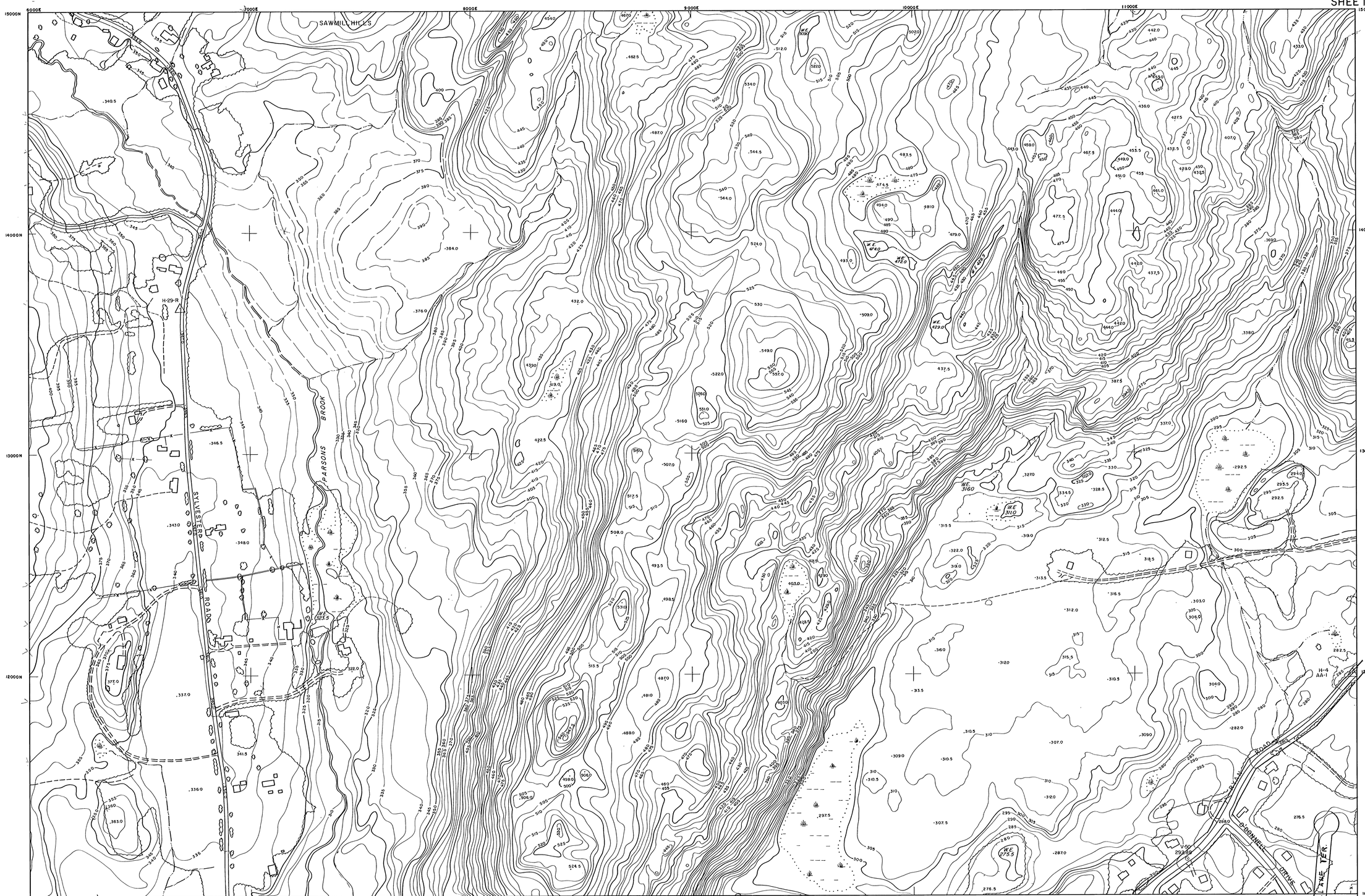

REFERENCE

- PAVED ROAD
- UNPAVED ROAD
- TREED AREA
- DRAINAGE
- INTERMITTENT DRAINAGE
- FENCE
- POLE
- BUILDINGS
- SPOT HEIGHT 475.5
- DEPRESSION 465
- VERTICAL INTERVAL 470, 475, 480

PHOTOGRAMMETRIC COMPILATION BY
LOCKWOOD MAPPING INC.
ROCHESTER N.Y.

PREPARED BY
ALMER HUNTLEY JR., & ASSOCIATES, INC.
REGISTERED LAND SURVEYORS & CIVIL ENGINEERS
30 CRAFTS AVENUE
NORTHAMPTON, MASSACHUSETTS

CITY OF NORTHAMPTON MASSACHUSETTS

TOPOGRAPHIC MAP

APRIL OF 1965

SCALE

200 FEET 0 200 400 600 FEET

200 FEET TO 1 INCH WITH 5 FOOT CONTOURS

N

		1	2	3		
4	5	6	7	8		
9	10	11	12	13		
14	15	16	17	18	19	
20	21	22	23	24	25	26
27	28	29	30	31	32	33
34	35	36	37	38	39	40
41	42	43	44	45	46	47
48	49	50	51	52	53	

ADD TO NORTHAMPTON COORDINATE SYSTEM
N 469,700
E 264,000
TO OBTAIN STATE COORDINATE SYSTEM

A	B
C	D

SHEET NO. 28

REFERENCE

- PAVED ROAD
- UNPAVED ROAD
- TREED AREA
- DRAINAGE
- INTERMITTENT DRAINAGE
- FENCE
- POLE
- BUILDINGS
- SPOT HEIGHT 455
- DEPRESSION 465
- VERTICAL INTERVAL 470 475 480

PHOTOGRAMMETRIC COMPILATION BY
LOCKWOOD MAPPING INC.
ROCHESTER N.Y.

PREPARED BY
ALMER HUNTLEY JR., & ASSOCIATES, INC.
REGISTERED LAND SURVEYORS & CIVIL ENGINEERS
30 CRAFTS AVENUE
NORTHAMPTON, MASSACHUSETTS

CITY OF NORTHAMPTON MASSACHUSETTS
TOPOGRAPHIC MAP
APRIL OF 1965

SCALE
200 FEET 0 200 400 600 FEET
200 FEET TO 1 INCH WITH 5 FOOT CONTOURS

		1	2	3		
4	5	6	7	8		
9	10	11	12	13		
14	15	16	17	18	19	
20	21	22	23	24	25	26
27	28	29	30	31	32	33
34	35	36	37	38	39	40
41	42	43	44	45	46	47
48	49	50	51	52	53	

ADD TO NORTHAMPTON COORDINATE SYSTEM
N 469,700
E 264,000
TO OBTAIN STATE COORDINATE SYSTEM

A	B
C	D

SHEET NO. 29

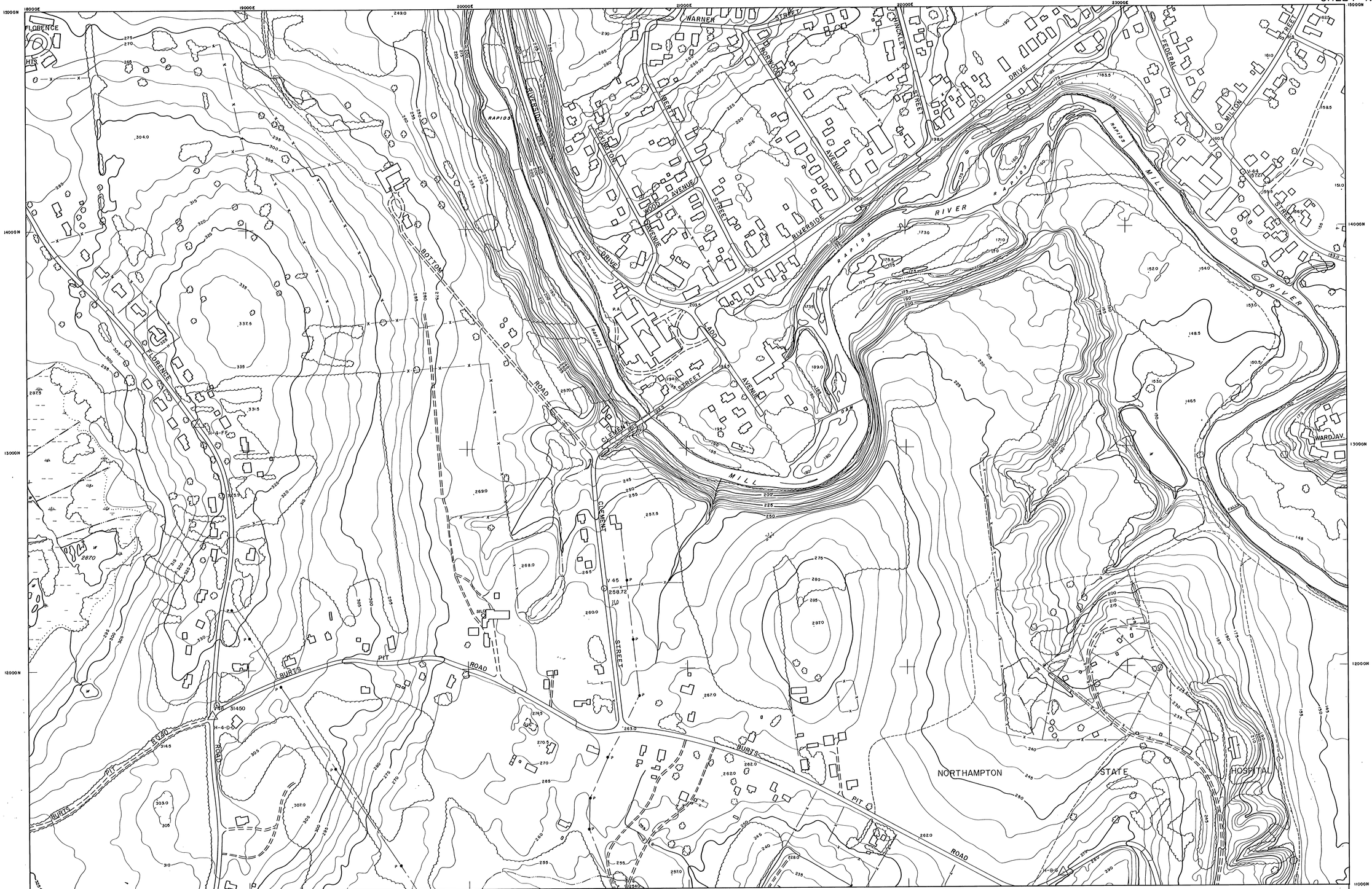

REFERENCE

- PAVED ROAD
- UNPAVED ROAD
- TREED AREA
- DRAINAGE
- INTERMITTENT DRAINAGE
- FENCE
- POLE
- BUILDINGS
- SPOT HEIGHT — 4755
- DEPRESSION — 465
- VERTICAL INTERVAL — 470, 475, 480

PHOTOGRAMMETRIC COMPILATION BY
LOCKWOOD MAPPING INC.
ROCHESTER N.Y.

PREPARED BY
ALMER HUNTLEY JR., & ASSOCIATES, INC.
REGISTERED LAND SURVEYORS & CIVIL ENGINEERS
30 CRAFTS AVENUE
NORTHAMPTON, MASSACHUSETTS

CITY OF NORTHAMPTON
MASSACHUSETTS
TOPOGRAPHIC MAP

APRIL OF 1965

SCALE

200 FEET 0 200 400 600 FEET

200 FEET TO 1 INCH WITH 5 FOOT CONTOURS

		1	2	3		
4	5	6	7	8		
9	10	11	12	13		
14	15	16	17	18	19	
20	21	22	23	24	25	26
27	28	29	30	31	32	33
34	35	36	37	38	39	40
41	42	43	44	45	46	47
48	49	50	51	52	53	

ADD TO NORTHAMPTON COORDINATE SYSTEM
N 469,700
E 264,000
TO OBTAIN STATE COORDINATE SYSTEM

A	B
C	D

SHEET NO. 30

REFERENCE

- PAVED ROAD
- UNPAVED ROAD
- TREED AREA
- DRAINAGE
- INTERMITTENT DRAINAGE
- FENCE
- POLE
- BUILDINGS
- SPOT HEIGHT — 475.5
- DEPRESSION — 465
- VERTICAL INTERVAL — 470, 475, 480

PHOTOGRAMMETRIC COMPILATION BY
LOCKWOOD MAPPING INC.
ROCHESTER N.Y.

PREPARED BY
ALMER HUNTLEY JR., & ASSOCIATES, INC.
REGISTERED LAND SURVEYORS & CIVIL ENGINEERS
30 CRAFTS AVENUE
NORTHAMPTON, MASSACHUSETTS

CITY OF NORTHAMPTON
MASSACHUSETTS
TOPOGRAPHIC MAP
APRIL OF 1965

SCALE
200 FEET 0 200 400 600 FEET
200 FEET TO 1 INCH WITH 5 FOOT CONTOURS

		1	2	3		
4	5	6	7	8		
9	10	11	12	13		
14	15	16	17	18	19	
20	21	22	23	24	25	26
27	28	29	30	31	32	33
34	35	36	37	38	39	40
41	42	43	44	45	46	47
48	49	50	51	52	53	

ADD TO NORTHAMPTON COORDINATE SYSTEM
N 469,700
E 264,000
TO OBTAIN STATE COORDINATE SYSTEM

A	B
C	D

SHEET NO. 32

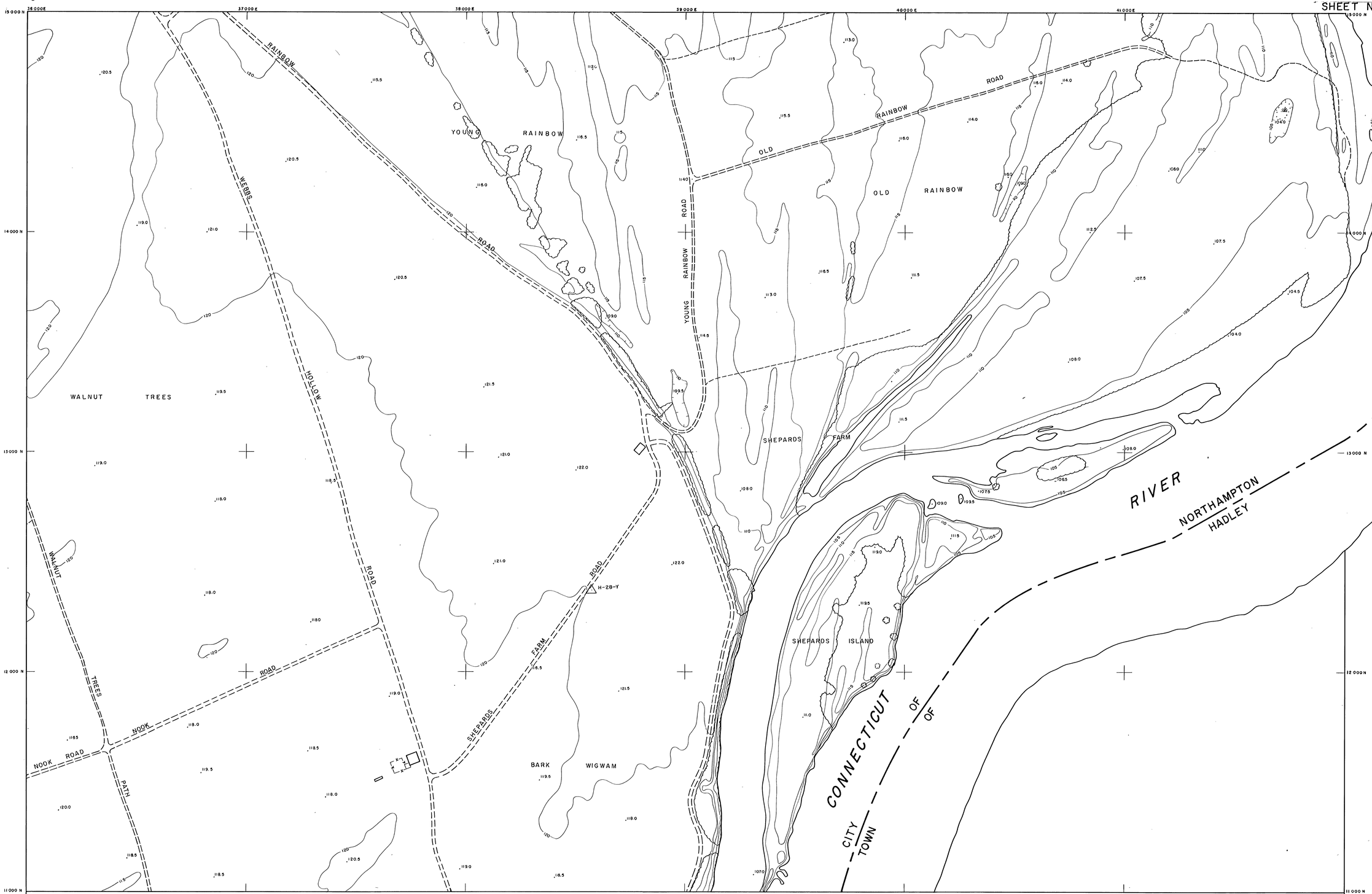

REFERENCE

PAVED ROAD
UNPAVED ROAD
TREED AREA
DRAINAGE
INTERMITTENT DRAINAGE
FENCE
POLE
BUILDINGS
SPOT HEIGHT
DEPRESSION
VERTICAL INTERVAL

PHOTOGRAMMETRIC COMPILATION BY
LOCKWOOD MAPPING INC.
ROCHESTER N Y

PREPARED BY
ALMER HUNTLEY JR., & ASSOCIATES, INC.
REGISTERED LAND SURVEYORS & CIVIL ENGINEERS
30 CRAFTS AVENUE
NORTHAMPTON, MASSACHUSETTS

CITY OF NORTHAMPTON
MASSACHUSETTS
TOPOGRAPHIC MAP
APRIL OF 1965

SCALE
200 FEET 0 200 400 600 FEET
200 FEET TO 1 INCH WITH 5 FOOT CONTOURS

		1	2	3		
4	5	6	7	8		
9	10	11	12	13		
14	15	16	17	18	19	
20	21	22	23	24	25	26
27	28	29	30	31	32	33
34	35	36	37	38	39	40
41	42	43	44	45	46	47
48	49	50	51	52	53	

ADD TO NORTHAMPTON COORDINATE SYSTEM
N 469,700
E 264,000
TO OBTAIN STATE COORDINATE SYSTEM

A	B
C	D

SHEET NO. 33

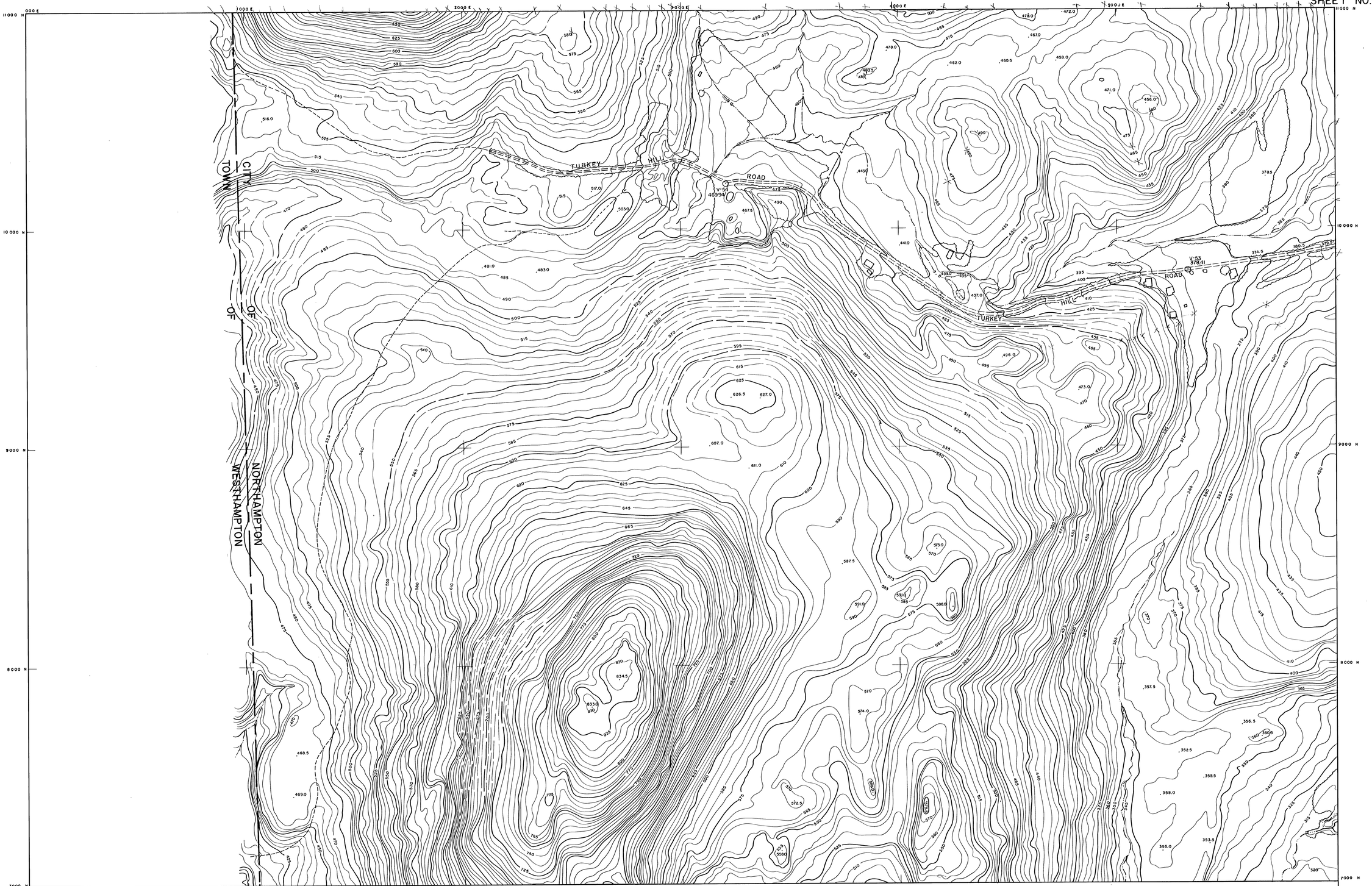

REFERENCE

- PAVED ROAD
- UNPAVED ROAD
- TREED AREA
- DRAINAGE
- INTERMITTENT DRAINAGE
- FENCE
- POLE
- BUILDINGS
- SPOT HEIGHT 415.5
- DEPRESSION 465
- VERTICAL INTERVAL 470 475 480

PHOTOGRAMMETRIC COMPILATION BY

LOCKWOOD MAPPING INC.

ROCHESTER N Y

PREPARED BY

ALMER HUNTLEY JR., & ASSOCIATES, INC.
REGISTERED LAND SURVEYORS & CIVIL ENGINEERS
30 CRAFTS AVENUE
NORTHAMPTON, MASSACHUSETTS

CITY OF NORTHAMPTON MASSACHUSETTS

TOPOGRAPHIC MAP

APRIL OF 1965

SCALE

200 FEET 0 200 400 600 FEET

200 FEET TO 1 INCH WITH 5 FOOT CONTOURS

N

		1	2	3		
4	5	6	7	8		
9	10	11	12	13		
14	15	16	17	18	19	
20	21	22	23	24	25	26
27	28	29	30	31	32	33
34	35	36	37	38	39	40
41	42	43	44	45	46	47
48	49	50	51	52	53	

ADD TO NORTHAMPTON COORDINATE SYSTEM
N 469,700
E 264,000
TO OBTAIN STATE COORDINATE SYSTEM

A	B
C	D

SHEET NO. 34

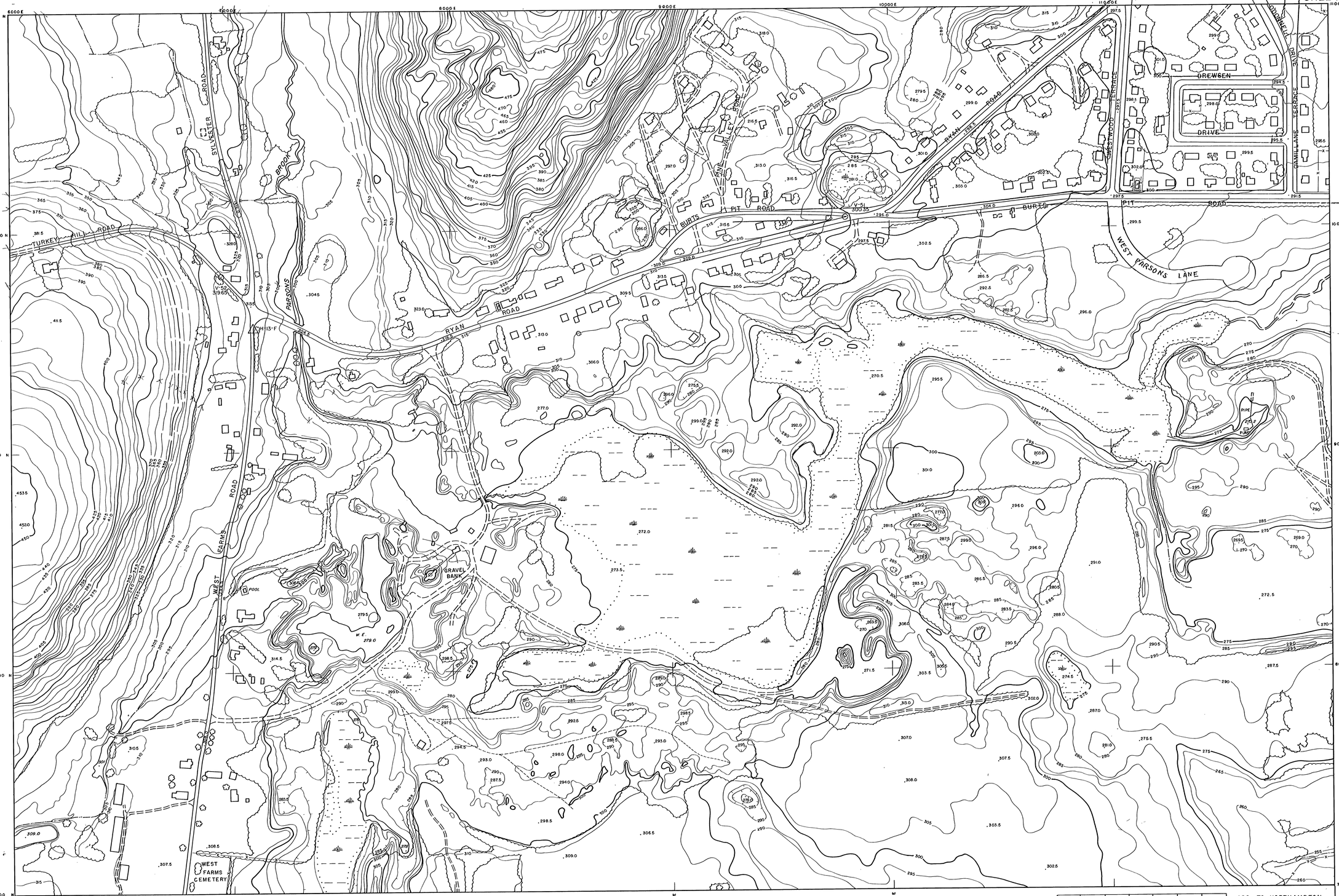

REFERENCE

PAVED ROAD
UNPAVED ROAD
TREED AREA
DRAINAGE
INTERMITTENT DRAINAGE
FENCE
POLE
BUILDINGS
SPOT HEIGHT
DEPRESSION
VERTICAL INTERVAL

PHOTOGRAMMETRIC COMPILATION BY
LOCKWOOD MAPPING INC.
ROCHESTER N Y

PREPARED BY
ALMER HUNTLEY JR., & ASSOCIATES, INC.
REGISTERED LAND SURVEYORS & CIVIL ENGINEERS
30 CRAFTS AVENUE
NORTHAMPTON, MASSACHUSETTS

CITY OF NORTHAMPTON
MASSACHUSETTS
TOPOGRAPHIC MAP
APRIL OF 1965

SCALE
200 FEET 0 200 400 600 FEET
200 FEET TO 1 INCH WITH 5 FOOT CONTOURS

		1	2	3		
4	5	6	7	8		
9	10	11	12	13		
14	15	16	17	18	19	
20	21	22	23	24	25	26
27	28	29	30	31	32	33
34	35	36	37	38	39	40
41	42	43	44	45	46	47
48	49	50	51	52	53	

ADD TO NORTHAMPTON COORDINATE SYSTEM
N 469,700
E 264,000
TO OBTAIN STATE COORDINATE SYSTEM

A	B
C	D

SHEET NO. 35

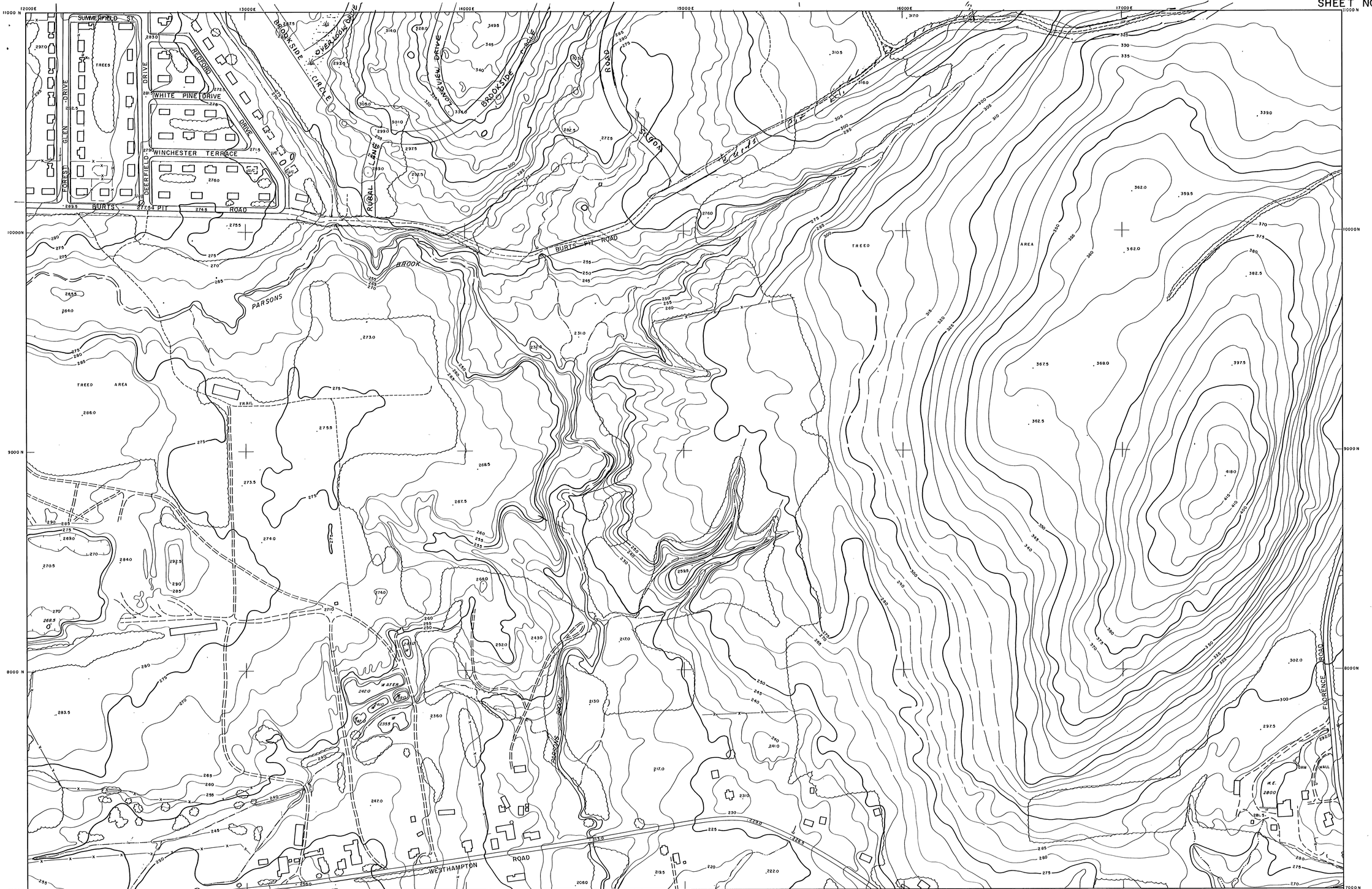

REFERENCE

- PAVED ROAD
- UNPAVED ROAD
- TREED AREA
- DRAINAGE
- INTERMITTENT DRAINAGE
- FENCE
- POLE
- BUILDINGS
- SPOT HEIGHT 4755
- DEPRESSION 465
- VERTICAL INTERVAL 470, 475, 480

PHOTOGRAMMETRIC COMPILATION BY
LOCKWOOD MAPPING INC.
ROCHESTER N.Y.

PREPARED BY
ALMER HUNTLEY JR., & ASSOCIATES, INC.
REGISTERED LAND SURVEYORS & CIVIL ENGINEERS
30 CRAFTS AVENUE
NORTHAMPTON, MASSACHUSETTS

CITY OF NORTHAMPTON
MASSACHUSETTS
TOPOGRAPHIC MAP
APRIL OF 1965

SCALE
200 FEET 0 200 400 600 FEET
200 FEET TO 1 INCH WITH 5 FOOT CONTOURS

		1	2	3		
4	5	6	7	8		
9	10	11	12	13		
14	15	16	17	18	19	
20	21	22	23	24	25	26
27	28	29	30	31	32	33
34	35	36	37	38	39	40
41	42	43	44	45	46	47
48	49	50	51	52	53	

ADD TO NORTHAMPTON COORDINATE SYSTEM
N 469,700
E 264,000
TO OBTAIN STATE COORDINATE SYSTEM

A	B
C	D

SHEET NO. 36

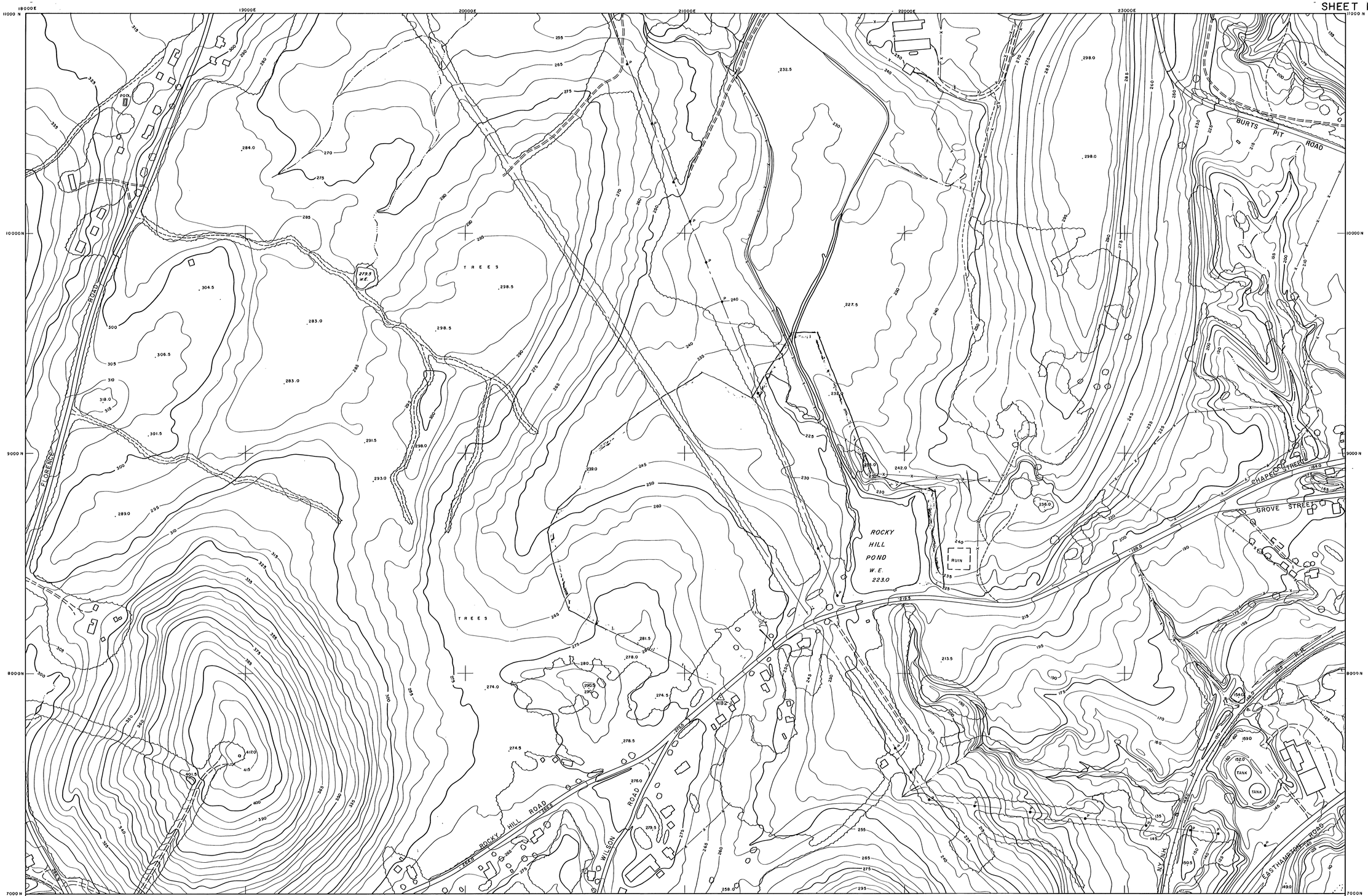

REFERENCE

- PAVED ROAD
- UNPAVED ROAD
- TREED AREA
- DRAINAGE
- INTERMITTENT DRAINAGE
- FENCE
- POLE
- BUILDINGS
- SPOT HEIGHT 473.5
- DEPRESSION 465
- VERTICAL INTERVAL 470, 475, 480

PHOTOGRAMMETRIC COMPILATION BY LOCKWOOD MAPPING INC. ROCHESTER N Y

PREPARED BY
ALMER HUNTLEY JR., & ASSOCIATES, INC.
REGISTERED LAND SURVEYORS & CIVIL ENGINEERS
30 CRAFTS AVENUE
NORTHAMPTON, MASSACHUSETTS

CITY OF NORTHAMPTON
MASSACHUSETTS
TOPOGRAPHIC MAP
APRIL OF 1965

SCALE
200 FEET 0 200 400 600 FEET
200 FEET TO 1 INCH WITH 5 FOOT CONTOURS

		1	2	3		
4	5	6	7	8		
9	10	11	12	13		
14	15	16	17	18	19	
20	21	22	23	24	25	26
27	28	29	30	31	32	33
34	35	36	37	38	39	40
41	42	43	44	45	46	47
48	49	50	51	52	53	

ADD TO NORTHAMPTON COORDINATE SYSTEM
N 469,700
E 264,000
TO OBTAIN STATE COORDINATE SYSTEM

A	B
C	D

SHEET NO. 37

REFERENCE

- PAVED ROAD
- UNPAVED ROAD
- TREED AREA
- DRAINAGE
- INTERMITTENT DRAINAGE
- FENCE
- POLE
- BUILDINGS
- SPOT HEIGHT 475.5
- DEPRESSION 485
- VERTICAL INTERVAL 470, 475, 480

PHOTOGRAMMETRIC COMPILATION BY
LOCKWOOD MAPPING INC.
ROCHESTER N.Y.

PREPARED BY
ALMER HUNTLEY JR., & ASSOCIATES, INC.
REGISTERED LAND SURVEYORS & CIVIL ENGINEERS
30 CRAFTS AVENUE
NORTHAMPTON, MASSACHUSETTS

CITY OF NORTHAMPTON MASSACHUSETTS

TOPOGRAPHIC MAP

APRIL OF 1965

SCALE

200 FEET 0 200 400 600 FEET

200 FEET TO 1 INCH WITH 5 FOOT CONTOURS

		1	2	3		
4	5	6	7	8		
9	10	11	12	13		
14	15	16	17	18	19	
20	21	22	23	24	25	26
27	28	29	30	31	32	33
34	35	36	37	38	39	40
41	42	43	44	45	46	47
48	49	50	51	52	53	

ADD TO NORTHAMPTON COORDINATE SYSTEM
N 469,700
E 264,000
TO OBTAIN STATE COORDINATE SYSTEM

A	B
C	D

SHEET NO. 39

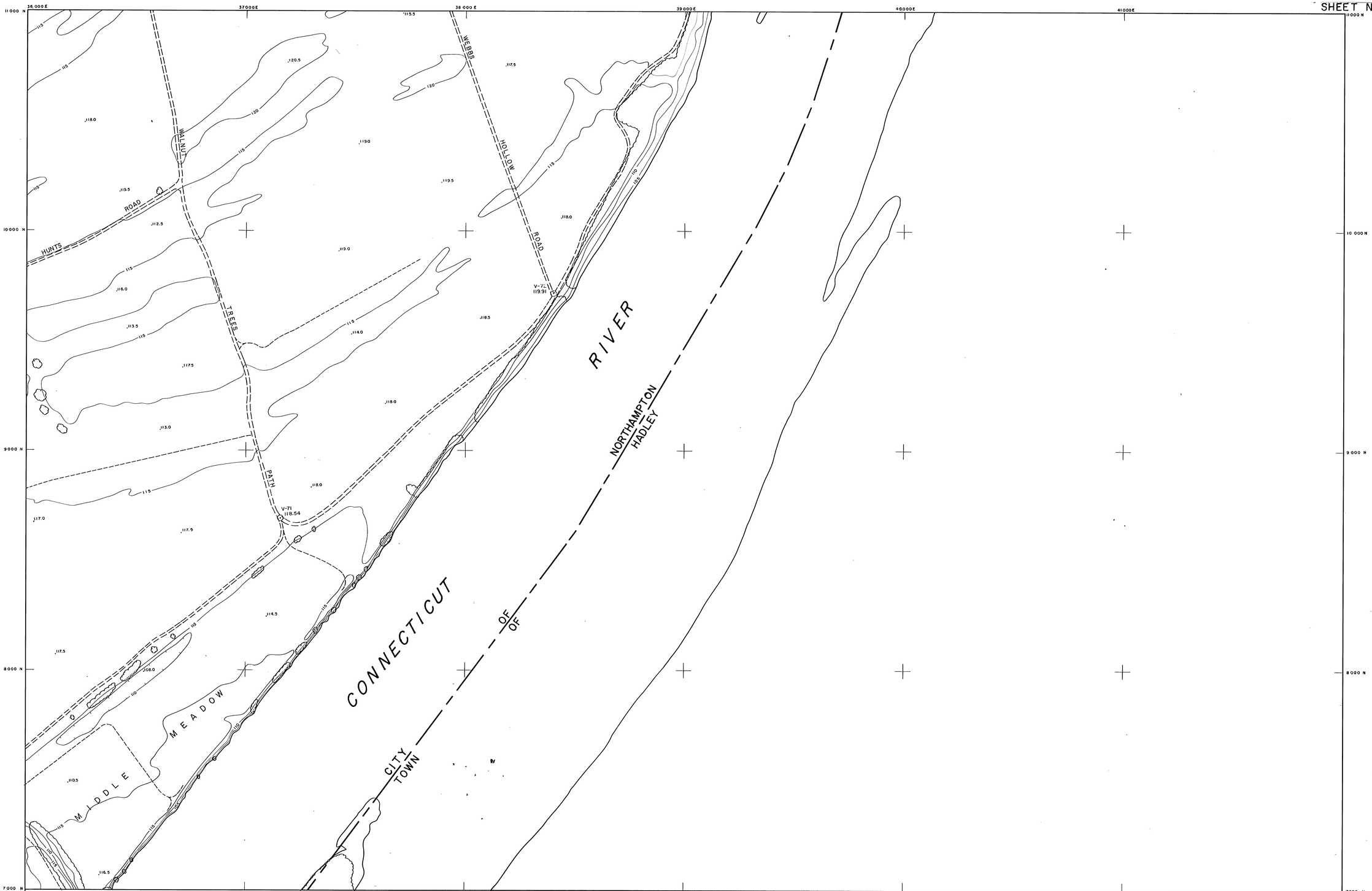

REFERENCE

PAVED ROAD
UNPAVED ROAD
TREED AREA
DRAINAGE
INTERMITTENT DRAINAGE
FENCE
POLE
BUILDINGS
SPOT HEIGHT
DEPRESSION
VERTICAL INTERVAL

PHOTOGRAMMETRIC COMPILATION
BY
LOCKWOOD MAPPING INC.
ROCHESTER N.Y.

PREPARED BY
ALMER HUNTLEY JR., & ASSOCIATES, INC.
REGISTERED LAND SURVEYORS & CIVIL ENGINEERS
30 CRAFTS AVENUE
NORTHAMPTON, MASSACHUSETTS

CITY OF NORTHAMPTON
MASSACHUSETTS
TOPOGRAPHIC MAP
APRIL OF 1965

SCALE
200 FEET 0 200 400 600 FEET
200 FEET TO 1 INCH WITH 5 FOOT CONTOURS

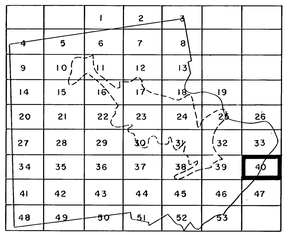

ADD TO NORTHAMPTON COORDINATE SYSTEM
N 469,700
E 264,000
TO OBTAIN STATE COORDINATE SYSTEM

A	B
C	D

SHEET NO. 40

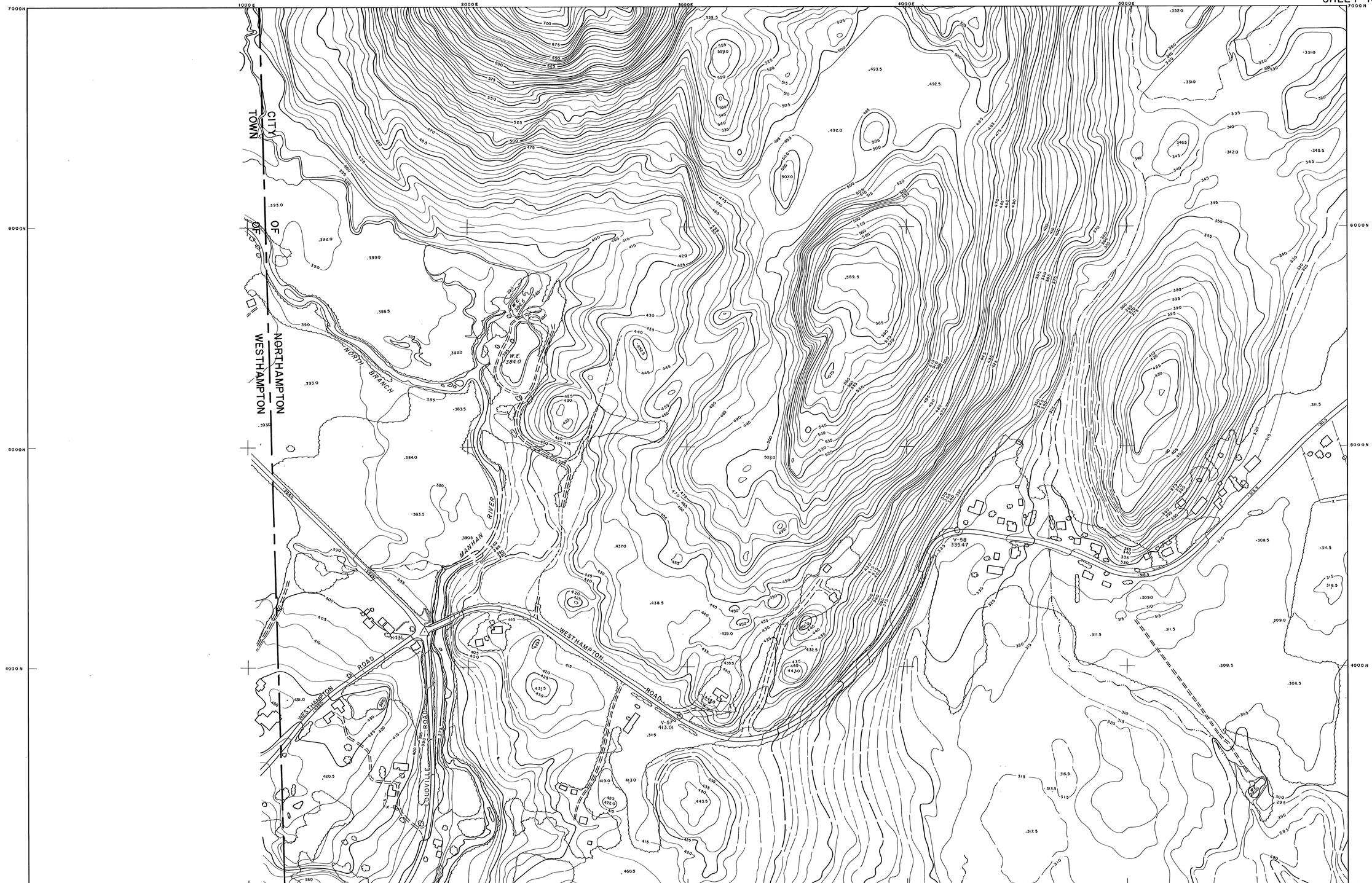

REFERENCE

PAVED ROAD
UNPAVED ROAD
TREED AREA
DRAINAGE
INTERMITTENT DRAINAGE
FENCE
POLE
BUILDINGS
SPOT HEIGHT
DEPRESSION
VERTICAL INTERVAL

PHOTOGRAMMETRIC COMPILATION BY
LOCKWOOD MAPPING INC.
ROCHESTER N Y

PREPARED BY
ALMER HUNTLEY JR., & ASSOCIATES, INC.
REGISTERED LAND SURVEYORS & CIVIL ENGINEERS
30 CRAFTS AVENUE
NORTHAMPTON, MASSACHUSETTS

CITY OF NORTHAMPTON MASSACHUSETTS

TOPOGRAPHIC MAP

APRIL OF 1965

SCALE

200 FEET 0 200 400 600 FEET

200 FEET TO 1 INCH WITH 5 FOOT CONTOURS

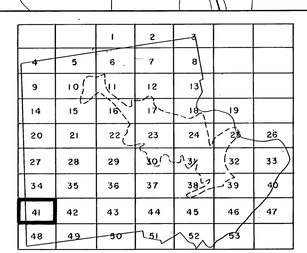

ADD TO NORTHAMPTON COORDINATE SYSTEM
N 469,700
E 264,000
TO OBTAIN STATE COORDINATE SYSTEM

A	B
C	D

SHEET NO. 41



REFERENCE

PAVED ROAD
UNPAVED ROAD
TREED AREA
DRAINAGE
INTERMITTENT DRAINAGE
FENCE
POLE
BUILDINGS
SPOT HEIGHT 4753
DEPRESSION 465
VERTICAL INTERVAL 470 475 480

PHOTOGRAMMETRIC COMPILATION BY LOCKWOOD MAPPING INC. ROCHESTER N.Y.

PREPARED BY
ALMER HUNTLEY JR., & ASSOCIATES, INC.
REGISTERED LAND SURVEYORS & CIVIL ENGINEERS
30 CRAFTS AVENUE
NORTHAMPTON, MASSACHUSETTS

CITY OF NORTHAMPTON MASSACHUSETTS

TOPOGRAPHIC MAP

APRIL OF 1965

SCALE

200 FEET 0 200 400 600 FEET

200 FEET TO 1 INCH WITH 5 FOOT CONTOURS

N

		1	2	3		
4	5	6	7	8		
9	10	11	12	13		
14	15	16	17	18	19	
20	21	22	23	24	25	26
27	28	29	30	31	32	33
34	35	36	37	38	39	40
41	42	43	44	45	46	47
48	49	50	51	52	53	

ADD TO NORTHAMPTON COORDINATE SYSTEM
N 469,700
E 264,000
TO OBTAIN STATE COORDINATE SYSTEM

A	B
C	D

SHEET NO. 42

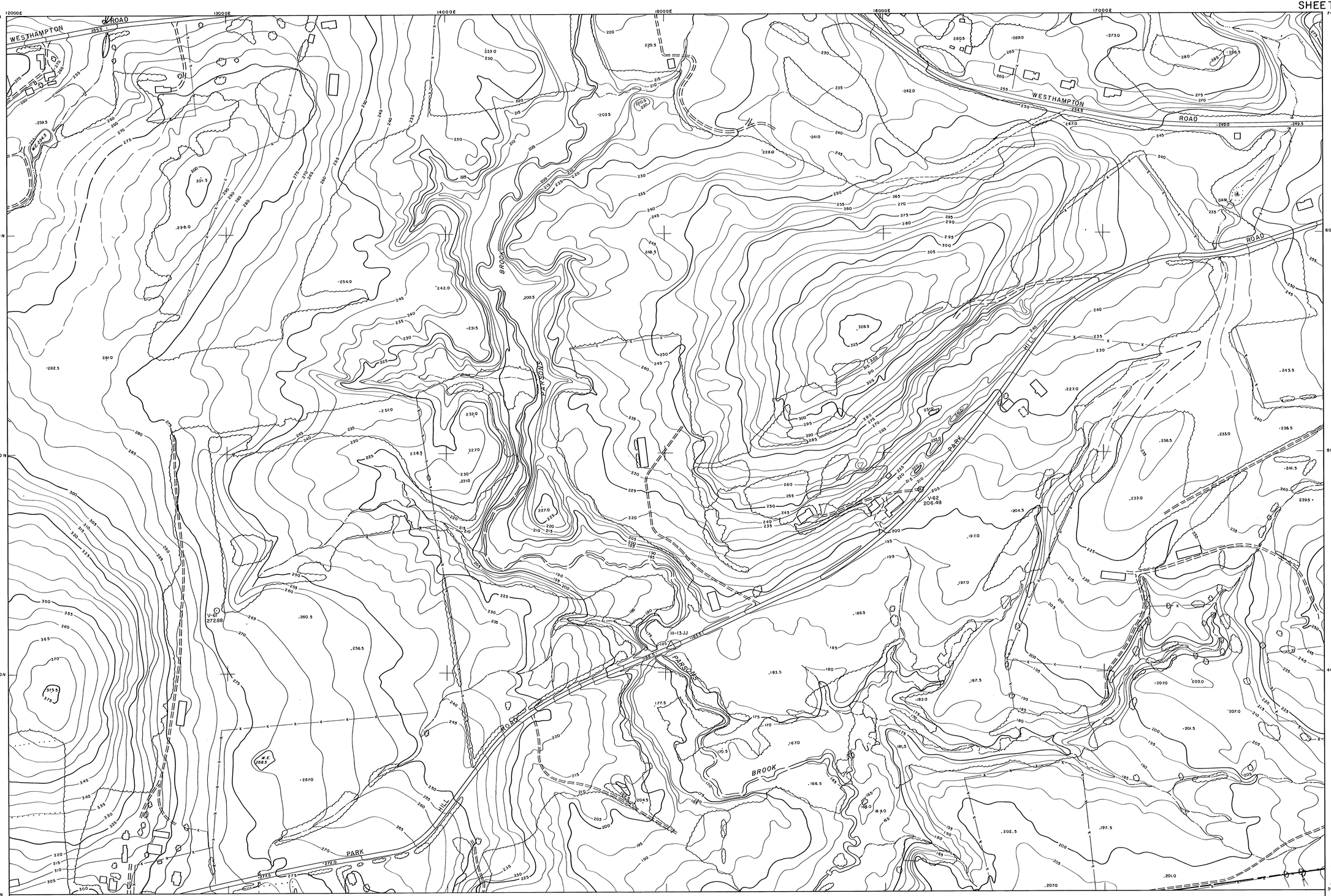

REFERENCE

- PAVED ROAD
- UNPAVED ROAD
- TREED AREA
- DRAINAGE
- INTERMITTENT DRAINAGE
- FENCE
- POLE
- BUILDINGS
- SPOT HEIGHT — 475.5
- DEPRESSION — 465
- VERTICAL INTERVAL — 470, 475, 480

PHOTOGRAMMETRIC COMPILATION BY

LOCKWOOD MAPPING INC.

ROCHESTER N Y

PREPARED BY

ALMER HUNTLEY JR., & ASSOCIATES, INC.
REGISTERED LAND SURVEYORS & CIVIL ENGINEERS
30 CRAFTS AVENUE
NORTHAMPTON, MASSACHUSETTS

CITY OF NORTHAMPTON MASSACHUSETTS

TOPOGRAPHIC MAP

APRIL OF 1965

SCALE

200 FEET 0 200 400 600 FEET

200 FEET TO 1 INCH WITH 5 FOOT CONTOURS

N

		1	2	3		
4	5	6	7	8		
9	10	11	12	13		
14	15	16	17	18	19	
20	21	22	23	24	25	26
27	28	29	30	31	32	33
34	35	36	37	38	39	40
41	42	43	44	45	46	47
48	49	50	51	52	53	

ADD TO NORTHAMPTON COORDINATE SYSTEM
N 469,700
E 264,000
TO OBTAIN STATE COORDINATE SYSTEM

A	B
C	D

SHEET NO. 43

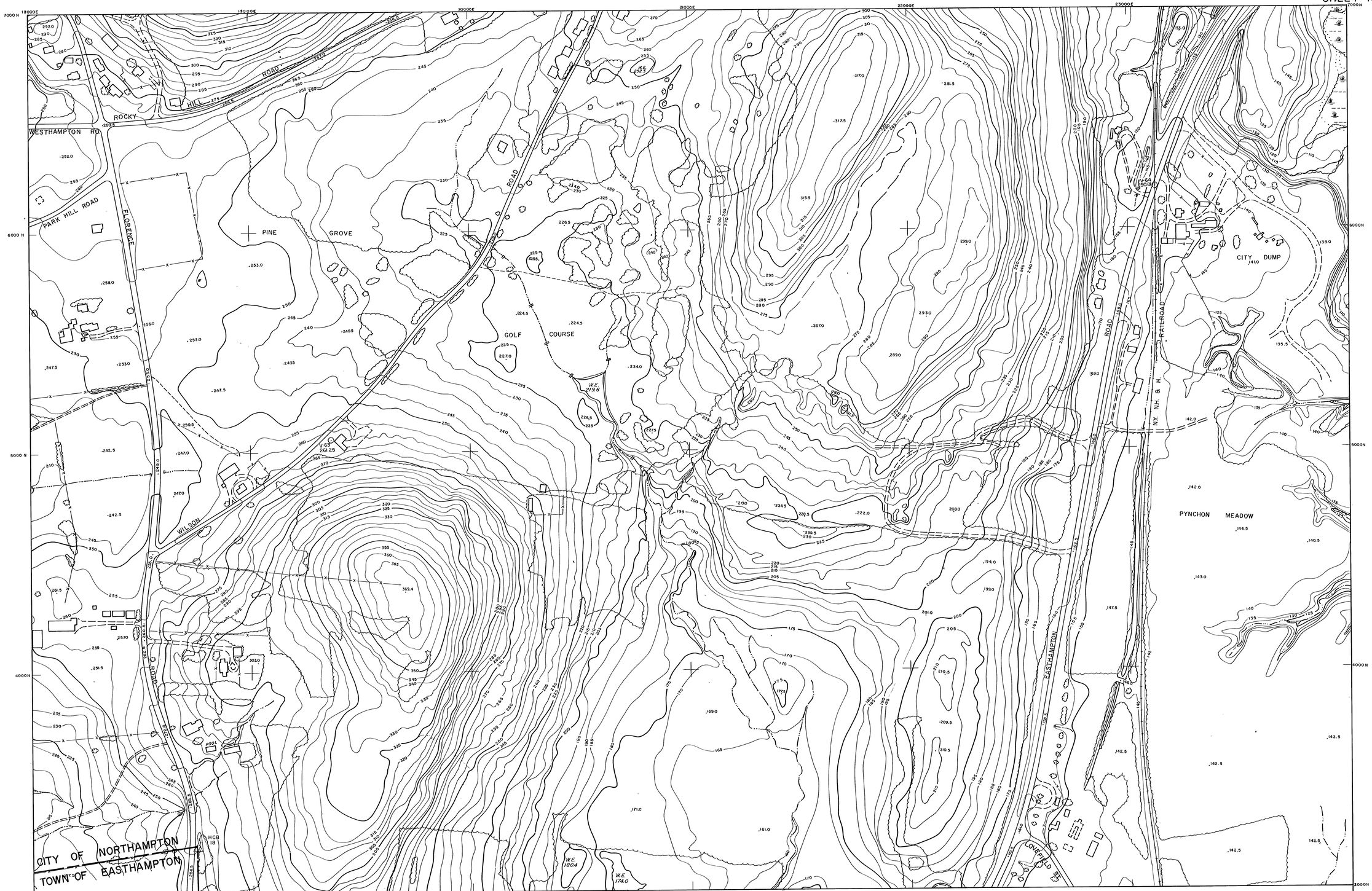

REFERENCE

- PAVED ROAD
- UNPAVED ROAD
- TREED AREA
- DRAINAGE
- INTERMITTENT DRAINAGE
- FENCE
- POLE
- BUILDINGS
- SPOT HEIGHT 475.5
- DEPRESSION 465
- VERTICAL INTERVAL 470 475 480

PHOTOGRAMMETRIC COMPILATION BY LOCKWOOD MAPPING INC. ROCHESTER N.Y.

PREPARED BY

ALMER HUNTLEY JR., & ASSOCIATES, INC.
REGISTERED LAND SURVEYORS & CIVIL ENGINEERS
30 CRAFTS AVENUE
NORTHAMPTON, MASSACHUSETTS

CITY OF NORTHAMPTON MASSACHUSETTS

TOPOGRAPHIC MAP

APRIL OF 1965

SCALE

200 FEET 0 200 400 600 FEET

200 FEET TO 1 INCH WITH 5 FOOT CONTOURS

		1	2	3		
4	5	6	7	8		
9	10	11	12	13		
14	15	16	17	18	19	
20	21	22	23	24	25	26
27	28	29	30	31	32	33
34	35	36	37	38	39	40
41	42	43	44	45	46	47
48	49	50	51	52	53	

ADD TO NORTHAMPTON COORDINATE SYSTEM
N 469,700
E 264,000
TO OBTAIN STATE COORDINATE SYSTEM

A	B
C	D

SHEET NO. 44

REFERENCE

PAVED ROAD
UNPAVED ROAD
TREED AREA
DRAINAGE
INTERMITTENT DRAINAGE
FENCE
POLE
BUILDINGS
SPOT HEIGHT 475
DEPRESSION 465
VERTICAL INTERVAL 470 475 480

PHOTOGRAMMETRIC COMPILATION BY
LOCKWOOD MAPPING INC.
ROCHESTER N.Y.

PREPARED BY
ALMER HUNTLEY JR., & ASSOCIATES, INC.
REGISTERED LAND SURVEYORS & CIVIL ENGINEERS
30 CRAFTS AVENUE
NORTHAMPTON, MASSACHUSETTS

CITY OF NORTHAMPTON
MASSACHUSETTS
TOPOGRAPHIC MAP
APRIL OF 1965

SCALE
200 FEET 0 200 400 600 FEET
200 FEET TO 1 INCH WITH 5 FOOT CONTOURS

N

		1	2	3		
4	5	6	7	8		
9	10	11	12	13		
14	15	16	17	18	19	
20	21	22	23	24	25	26
27	28	29	30	31	32	33
34	35	36	37	38	39	40
41	42	43	44	45	46	47
48	49	50	51	52	53	

ADD TO NORTHAMPTON COORDINATE SYSTEM
N 469,700
E 264,000
TO OBTAIN STATE COORDINATE SYSTEM

A	B
C	D

SHEET NO. 45

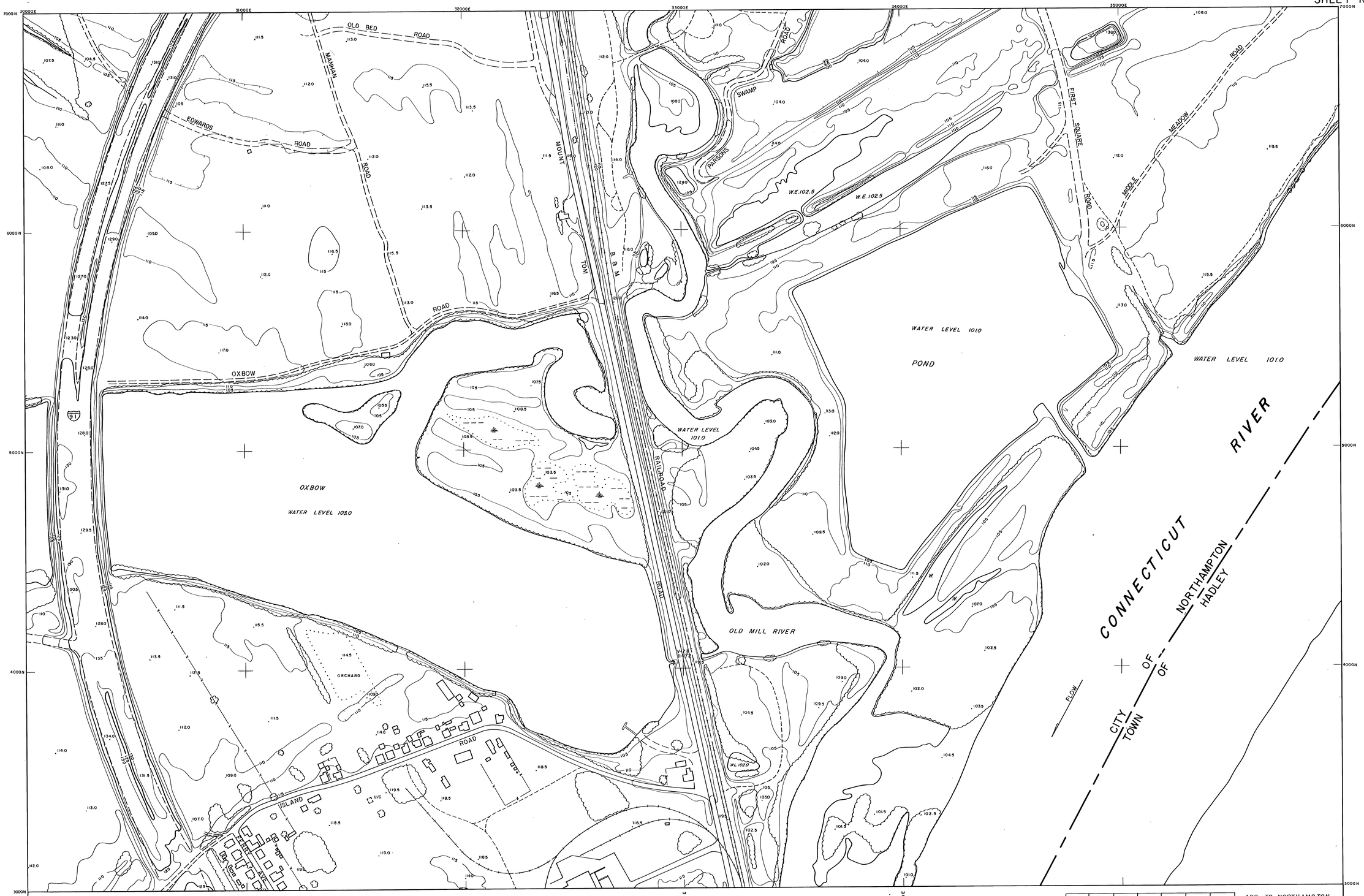

REFERENCE

PAVED ROAD
UNPAVED ROAD
TREED AREA
DRAINAGE
INTERMITTENT DRAINAGE
FENCE
POLE
BUILDINGS
SPOT HEIGHT
DEPRESSION
VERTICAL INTERVAL

PHOTOGRAMMETRIC COMPILATION BY LOCKWOOD MAPPING INC. ROCHESTER N.Y.

PREPARED BY
ALMER HUNTLEY JR., & ASSOCIATES, INC.
REGISTERED LAND SURVEYORS & CIVIL ENGINEERS
30 CRAFTS AVENUE
NORTHAMPTON, MASSACHUSETTS

CITY OF NORTHAMPTON MASSACHUSETTS

TOPOGRAPHIC MAP

APRIL OF 1965

SCALE

200 FEET 0 200 400 600 FEET

200 FEET TO 1 INCH WITH 5 FOOT CONTOURS

		1	2	3		
4	5	6	7	8		
9	10	11	12	13		
14	15	16	17	18	19	
20	21	22	23	24	25	26
27	28	29	30	31	32	33
34	35	36	37	38	39	40
41	42	43	44	45	46	47
48	49	50	51	52	53	

ADD TO NORTHAMPTON COORDINATE SYSTEM
N 469,700
E 264,000
TO OBTAIN STATE COORDINATE SYSTEM

A	B
C	D

SHEET NO. 46

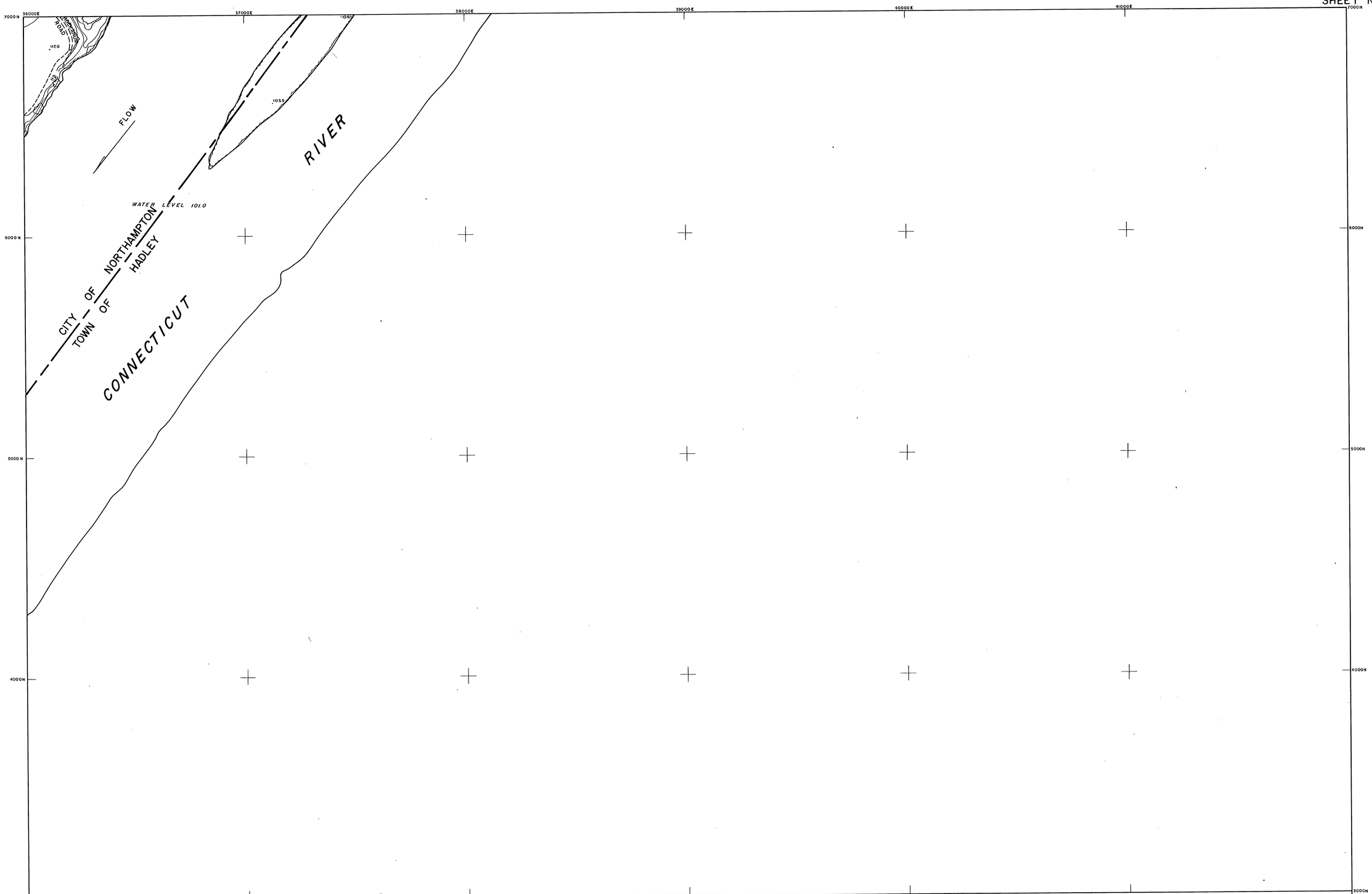

REFERENCE

PAVED ROAD
UNPAVED ROAD
TREED AREA
DRAINAGE
INTERMITTENT DRAINAGE
FENCE
POLE
BUILDINGS
SPOT HEIGHT 475.3
DEPRESSION 485
VERTICAL INTERVAL 470 475 480

PHOTOGRAMMETRIC COMPILATION BY
LOCKWOOD MAPPING INC.
ROCHESTER N.Y.

PREPARED BY
ALMER HUNTLEY JR., & ASSOCIATES, INC.
REGISTERED LAND SURVEYORS & CIVIL ENGINEERS
30 CRAFTS AVENUE
NORTHAMPTON, MASSACHUSETTS

CITY OF NORTHAMPTON MASSACHUSETTS

TOPOGRAPHIC MAP

APRIL OF 1965

SCALE

200 FEET 0 200 400 600 FEET

200 FEET TO 1 INCH WITH 5 FOOT CONTOURS

N

		1	2	3		
4	5	6	7	8		
9	10	11	12	13		
14	15	16	17	18	19	
20	21	22	23	24	25	26
27	28	29	30	31	32	33
34	35	36	37	38	39	40
41	42	43	44	45	46	47
48	49	50	51	52	53	

ADD TO NORTHAMPTON COORDINATE SYSTEM
N 469,700
E 264,000
TO OBTAIN STATE COORDINATE SYSTEM

A	B
C	D

SHEET NO. 47

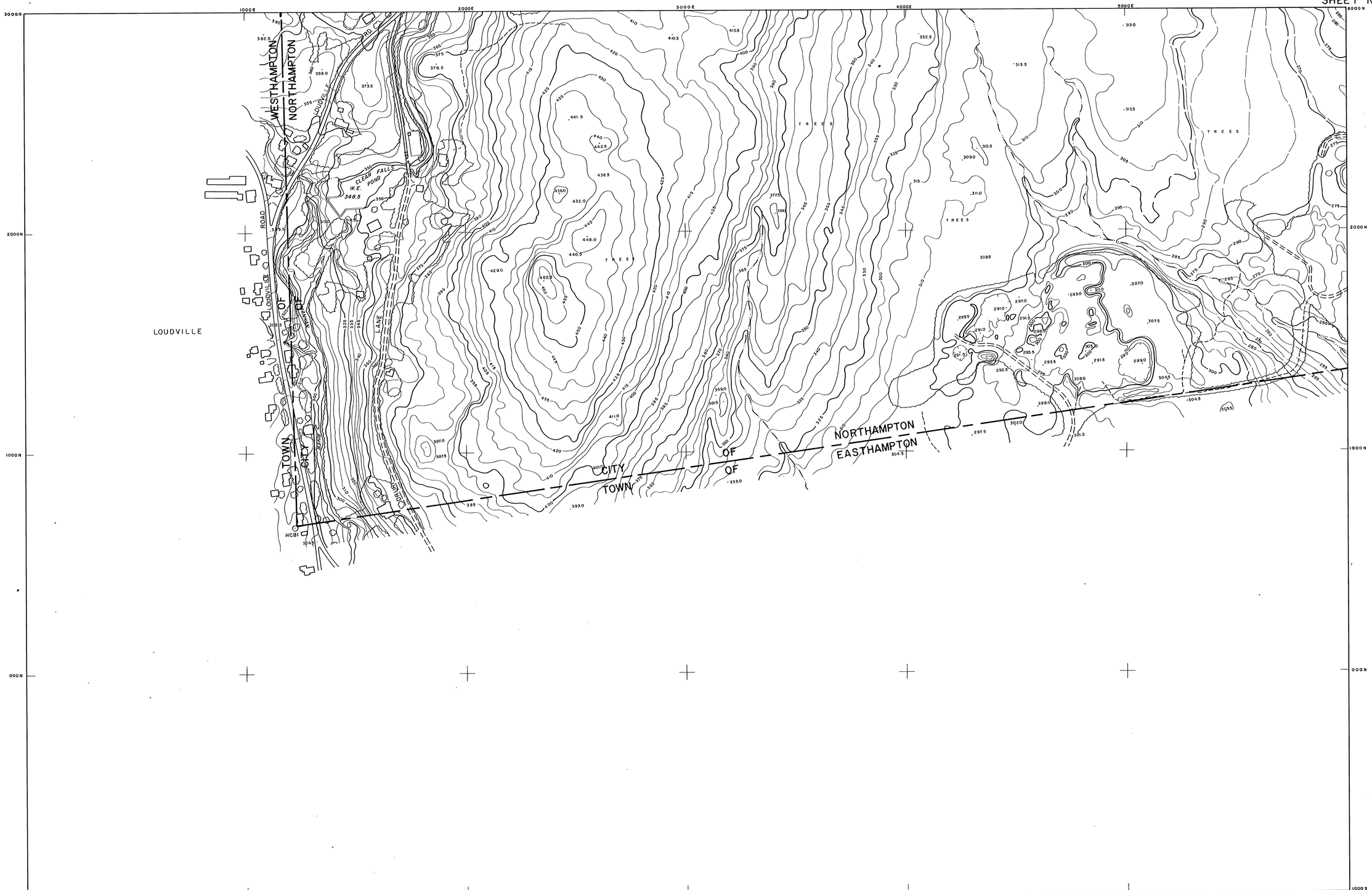

REFERENCE

PAVED ROAD
UNPAVED ROAD
TREED AREA
DRAINAGE
INTERMITTENT DRAINAGE
FENCE
POLE
BUILDINGS
SPOT HEIGHT
DEPRESSION
VERTICAL INTERVAL

PHOTOGRAMMETRIC COMPILATION BY
LOCKWOOD MAPPING INC.
ROCHESTER N.Y.

PREPARED BY
ALMER HUNTLEY JR., & ASSOCIATES, INC.
REGISTERED LAND SURVEYORS & CIVIL ENGINEERS
30 CRAFTS AVENUE
NORTHAMPTON, MASSACHUSETTS

CITY OF NORTHAMPTON MASSACHUSETTS

TOPOGRAPHIC MAP

APRIL OF 1965

SCALE

200 FEET 0 200 400 600 FEET

200 FEET TO 1 INCH WITH 5 FOOT CONTOURS

N

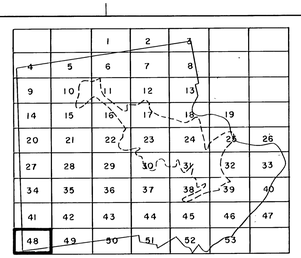

ADD TO NORTHAMPTON COORDINATE SYSTEM
N 469,700
E 264,000
TO OBTAIN STATE COORDINATE SYSTEM

A	B
C	D

SHEET NO. 48

REFERENCE

PAVED ROAD
UNPAVED ROAD
TREED AREA
DRAINAGE
INTERMITTENT DRAINAGE
FENCE
POLE
BUILDINGS
SPOT HEIGHT
DEPRESSION
VERTICAL INTERVAL

PHOTOGRAMMETRIC COMPILATION BY
LOCKWOOD MAPPING INC.
ROCHESTER N Y

PREPARED BY
ALMER HUNTLEY JR., & ASSOCIATES, INC.
REGISTERED LAND SURVEYORS & CIVIL ENGINEERS
30 CRAFTS AVENUE
NORTHAMPTON, MASSACHUSETTS

CITY OF NORTHAMPTON MASSACHUSETTS

TOPOGRAPHIC MAP

APRIL OF 1965

SCALE

200 FEET 0 200 400 600 FEET

200 FEET TO 1 INCH WITH 5 FOOT CONTOURS

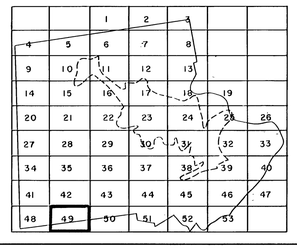

ADD TO NORTHAMPTON COORDINATE SYSTEM
N 469,700
E 264,000
TO OBTAIN STATE COORDINATE SYSTEM

A	B
C	D

SHEET NO. 49



REFERENCE

PAVED ROAD
UNPAVED ROAD
TREED AREA
DRAINAGE
INTERMITTENT DRAINAGE
FENCE
POLE
BUILDINGS
SPOT HEIGHT 475.5
DEPRESSION 465
VERTICAL INTERVAL 470 475 480

PHOTOGRAMMETRIC COMPILATION
BY
LOCKWOOD MAPPING INC.
ROCHESTER N Y

PREPARED BY

ALMER HUNTLEY JR., & ASSOCIATES, INC.
REGISTERED LAND SURVEYORS & CIVIL ENGINEERS
30 CRAFTS AVENUE
NORTHAMPTON, MASSACHUSETTS

CITY OF NORTHAMPTON MASSACHUSETTS

TOPOGRAPHIC MAP

APRIL OF 1965

SCALE

200 0 200 400 600
FEET FEET

200 FEET TO 1 INCH WITH 5 FOOT CONTOURS

N

		1	2	3		
4	5	6	7	8		
9	10	11	12	13		
14	15	16	17	18	19	
20	21	22	23	24	25	26
27	28	29	30	31	32	33
34	35	36	37	38	39	40
41	42	43	44	45	46	47
48	49	50	51	52	53	

ADD TO NORTHAMPTON COORDINATE SYSTEM
N 469,700
E 264,000
TO OBTAIN STATE COORDINATE SYSTEM

A	B
C	D

SHEET NO. 50

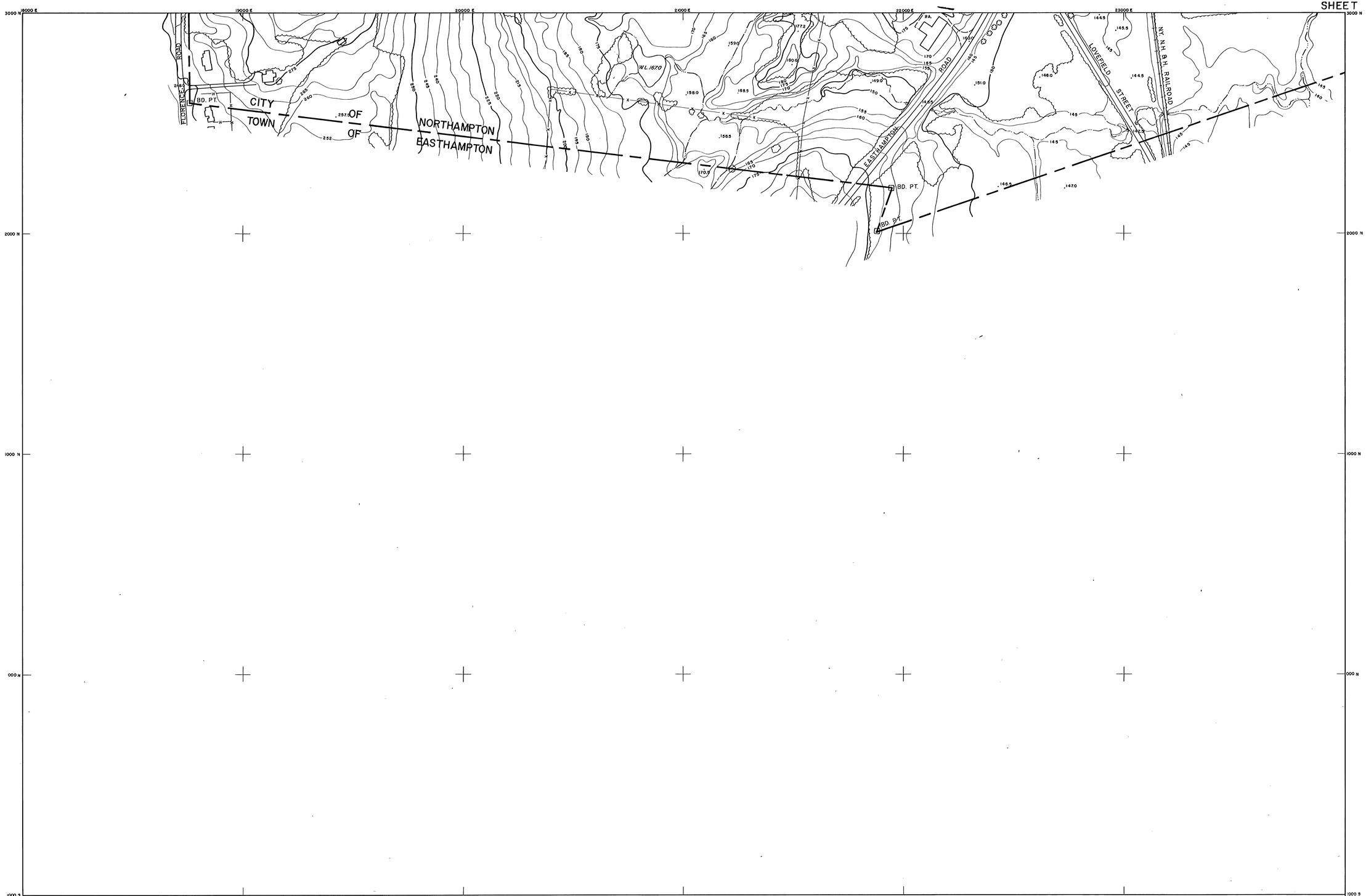

REFERENCE

PAVED ROAD
UNPAVED ROAD
TREED AREA
DRAINAGE
INTERMITTENT DRAINAGE
FENCE
POLE
BUILDINGS
SPOT HEIGHT 475.3
DEPRESSION 465
VERTICAL INTERVAL 470 475 480

PHOTOGRAMMETRIC COMPILATION BY
LOCKWOOD MAPPING INC.
ROCHESTER N.Y.

PREPARED BY
ALMER HUNTLEY JR., & ASSOCIATES, INC.
REGISTERED LAND SURVEYORS & CIVIL ENGINEERS
30 CRAFTS AVENUE
NORTHAMPTON, MASSACHUSETTS

CITY OF NORTHAMPTON MASSACHUSETTS

TOPOGRAPHIC MAP

APRIL OF 1965

SCALE

200 FEET 0 200 400 600 FEET

200 FEET TO 1 INCH WITH 5 FOOT CONTOURS

N

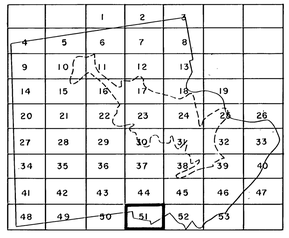

ADD TO NORTHAMPTON COORDINATE SYSTEM
N 469,700
E 264,000
TO OBTAIN STATE COORDINATE SYSTEM

A	B
C	D

SHEET NO. 51

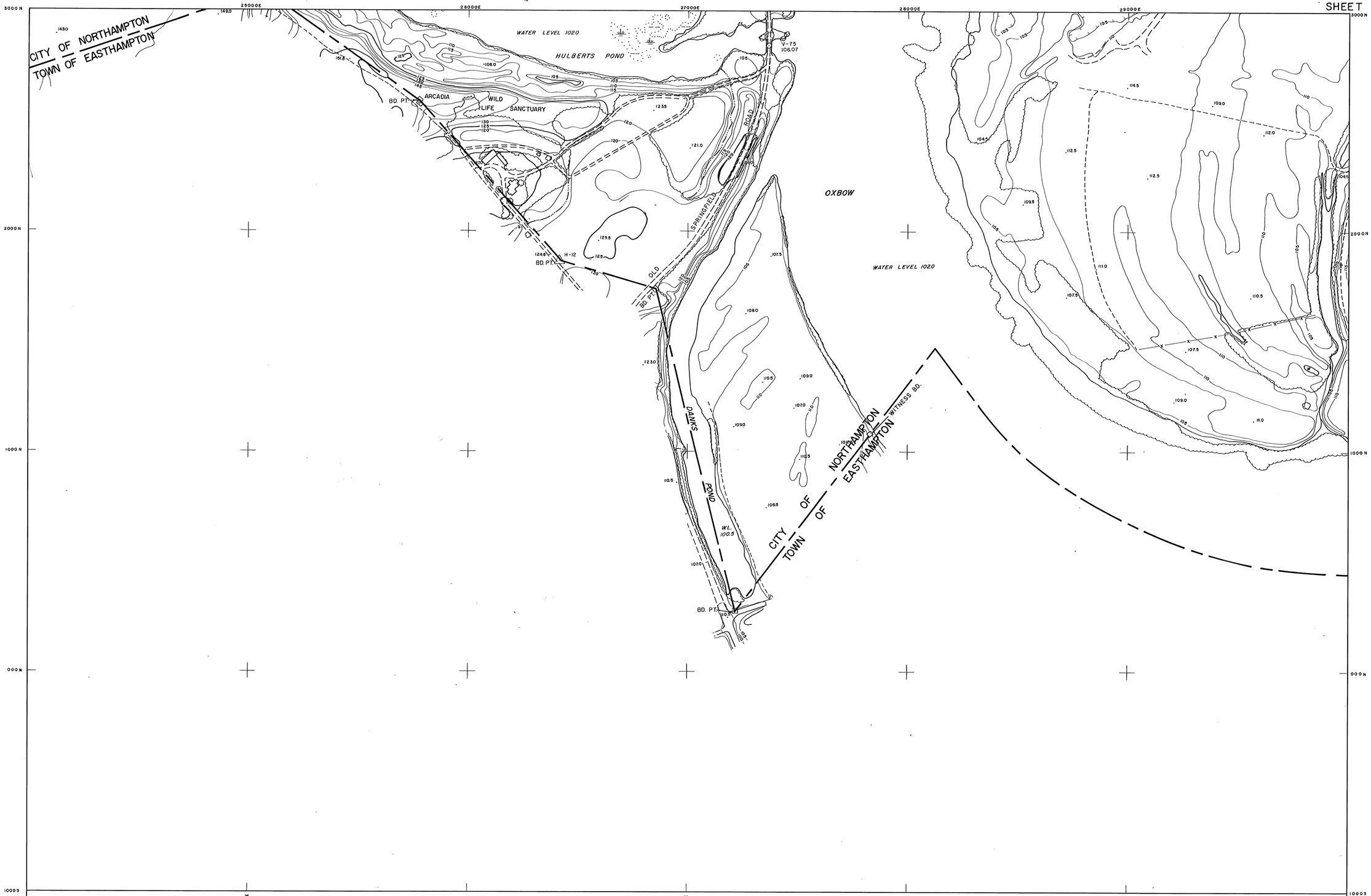

REFERENCE

PAVED ROAD
UNPAVED ROAD
TREED AREA
DRAINAGE
INTERMITTENT DRAINAGE
FENCE
POLE
BUILDINGS
SPOT HEIGHT
DEPRESSION
VERTICAL INTERVAL

PHOTOGRAMMETRIC COMPILATION BY
LOCKWOOD MAPPING INC.
ROCHESTER N Y

PREPARED BY
ALMER HUNTLEY JR., & ASSOCIATES, INC.
REGISTERED LAND SURVEYORS & CIVIL ENGINEERS
30 CRAFTS AVENUE
NORTHAMPTON, MASSACHUSETTS

CITY OF NORTHAMPTON MASSACHUSETTS

TOPOGRAPHIC MAP

APRIL OF 1965

SCALE

200 FEET 0 200 400 600 FEET

200 FEET TO 1 INCH WITH 5 FOOT CONTOURS

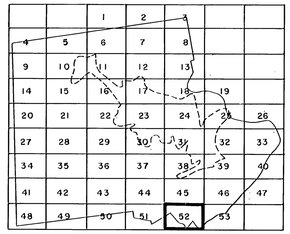

ADD TO NORTHAMPTON COORDINATE SYSTEM
N 469,700
E 264,000
TO OBTAIN STATE COORDINATE SYSTEM

A	B
C	D

SHEET NO. 52

REFERENCE

PAVED ROAD
UNPAVED ROAD
TREED AREA
DRAINAGE
INTERMITTENT DRAINAGE
FENCE
POLE
BUILDINGS
SPOT HEIGHT 415.5
DEPRESSION 465
VERTICAL INTERVAL 470 475 480

PHOTOGRAMMETRIC COMPILATION BY
LOCKWOOD MAPPING INC.
ROCHESTER N.Y.

PREPARED BY
ALMER HUNTLEY JR., & ASSOCIATES, INC.
REGISTERED LAND SURVEYORS & CIVIL ENGINEERS
30 CRAFTS AVENUE
NORTHAMPTON, MASSACHUSETTS

CITY OF NORTHAMPTON MASSACHUSETTS

TOPOGRAPHIC MAP

APRIL OF 1965

SCALE

200 FEET 0 200 400 600 FEET

200 FEET TO 1 INCH WITH 5 FOOT CONTOURS

N

		1	2	3		
4	5	6	7	8		
9	10	11	12	13		
14	15	16	17	18	19	
20	21	22	23	24	25	26
27	28	29	30	31	32	33
34	35	36	37	38	39	40
41	42	43	44	45	46	47
48	49	50	51	52	53	

ADD TO NORTHAMPTON COORDINATE SYSTEM
N 469,700
E 264,000
TO OBTAIN STATE COORDINATE SYSTEM

A	B
C	D

SHEET NO. 53

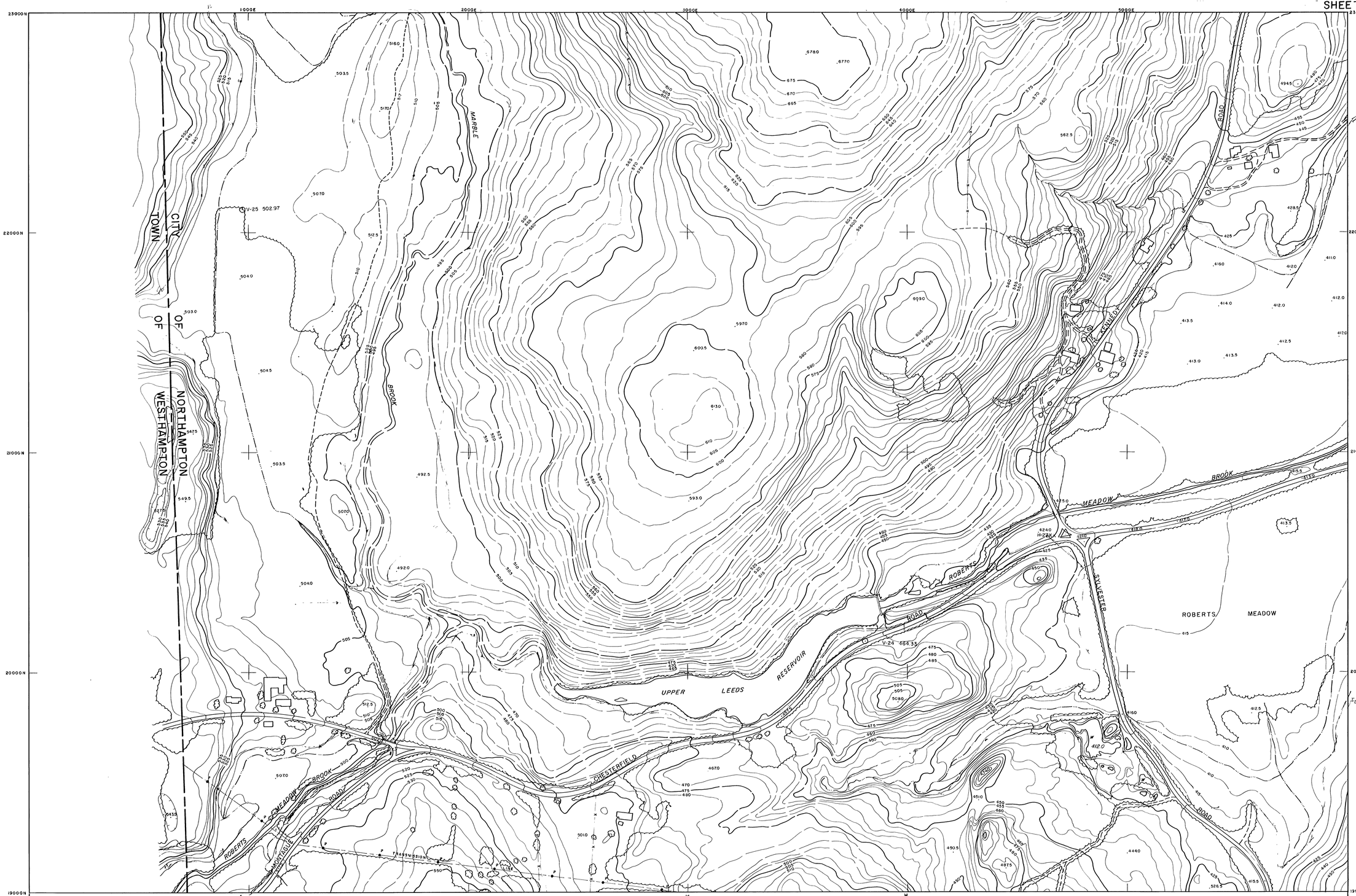

REFERENCE

PAVED ROAD
UNPAVED ROAD
TREED AREA
DRAINAGE
INTERMITTENT DRAINAGE
FENCE
POLE
BUILDINGS
SPOT HEIGHT 4753
DEPRESSION 465
VERTICAL INTERVAL 470 475 480

PHOTOGRAMMETRIC COMPILATION BY
LOCKWOOD MAPPING INC.
ROCHESTER N.Y.

PREPARED BY
ALMER HUNTLEY JR., & ASSOCIATES, INC.
REGISTERED LAND SURVEYORS & CIVIL ENGINEERS
30 CRAFTS AVENUE
NORTHAMPTON, MASSACHUSETTS

CITY OF NORTHAMPTON MASSACHUSETTS

TOPOGRAPHIC MAP

APRIL OF 1965

SCALE

200 0 200 400 600
FEET FEET

200 FEET TO 1 INCH WITH 5 FOOT CONTOURS

N

		1	2	3		
4	5	6	7	8		
9	10	11	12	13		
14	15	16	17	18	19	
20	21	22	23	24	25	26
27	28	29	30	31	32	33
34	35	36	37	38	39	40
41	42	43	44	45	46	47
48	49	50	51	52	53	

ADD TO NORTHAMPTON COORDINATE SYSTEM
N 469,700
E 264,000
TO OBTAIN STATE COORDINATE SYSTEM

A	B
C	D

SHEET NO. 14