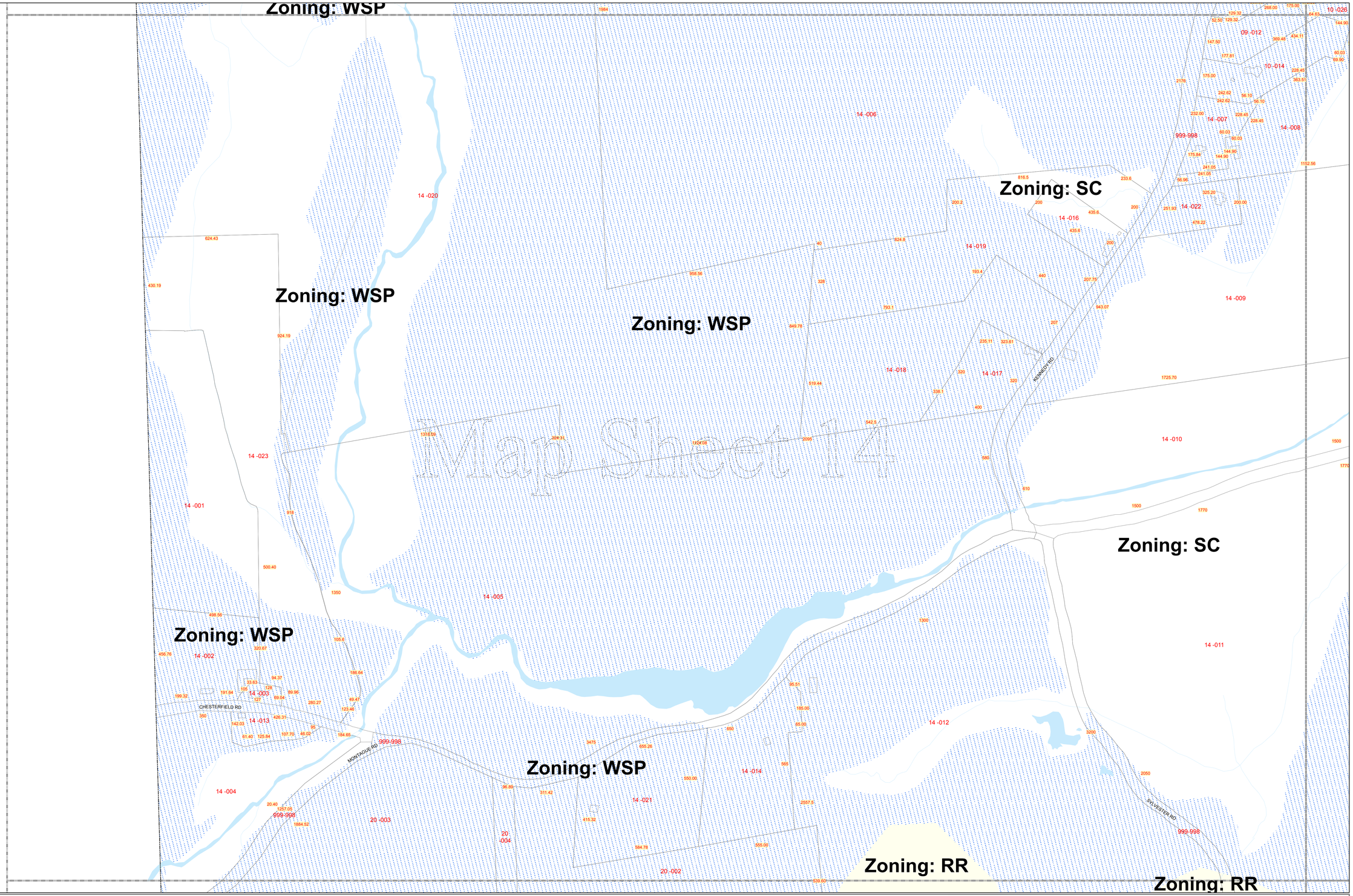

Northampton Zoning Map

0 50 100 200 300 400 500 Feet

0 50 100 Meters

Projection: Massachusetts State Plane (NAD83)

These maps are not intended for use in conveyances and they contain errors and discrepancies.

Individuals requiring an authoritative property boundary or other location must retain the services of a professional land surveyor.

Assessor lines revision date: 01 January 2017

www.NorthamptonMA.gov **e-mail: CityGIS@NorthamptonMA.gov**

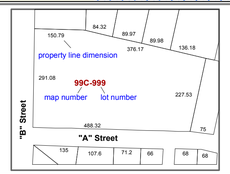

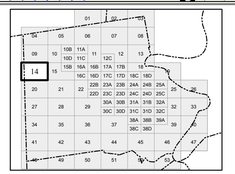

Map Sheet

14