

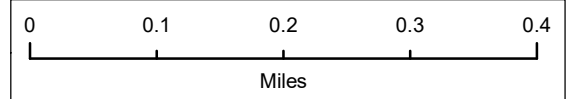


Watershed Land

-  Water Supply Watershed Boundary
-  City of Northampton (Public Access Allowed)

Land Ownership

-  City of Northampton (RESTRICTED ACCESS)
-  Privately Owned
-  Publicly Owned



Mountain Street Reservoir Watershed Projects - 2020

Prepared by:
Engineering Division
Department of Public Works
City of Northampton

February 2020

Disclaimer: The information on this map was derived from digital databases on the City of Northampton's GIS. Care was taken in the creation of this map. The City of Northampton cannot accept any responsibility for errors, omissions, or positional accuracy. Notification of any errors will be appreciated.