




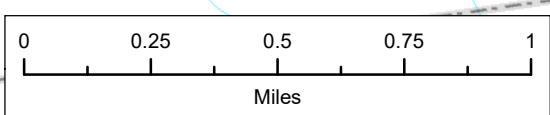


Watershed Land

-  Water Supply Watershed Boundary
-  City of Northampton (Public Access Allowed)

Land Ownership

-  City of Northampton (RESTRICTED ACCESS)
-  Publicly Owned
-  Privately Owned



Ryan Reservoir & West Whately Reservoir Watersheds

Prepared by:
 Engineering Division
 Department of Public Works
 City of Northampton

February 2019

Disclaimer: The information on this map was derived from digital databases on the City of Northampton's GIS. Care was taken in the creation of this map. The City of Northampton cannot accept any responsibility for errors, omissions, or positional accuracy. Notification of any errors will be appreciated.