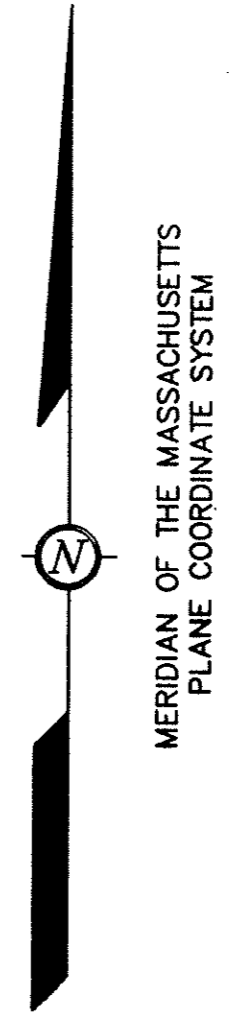
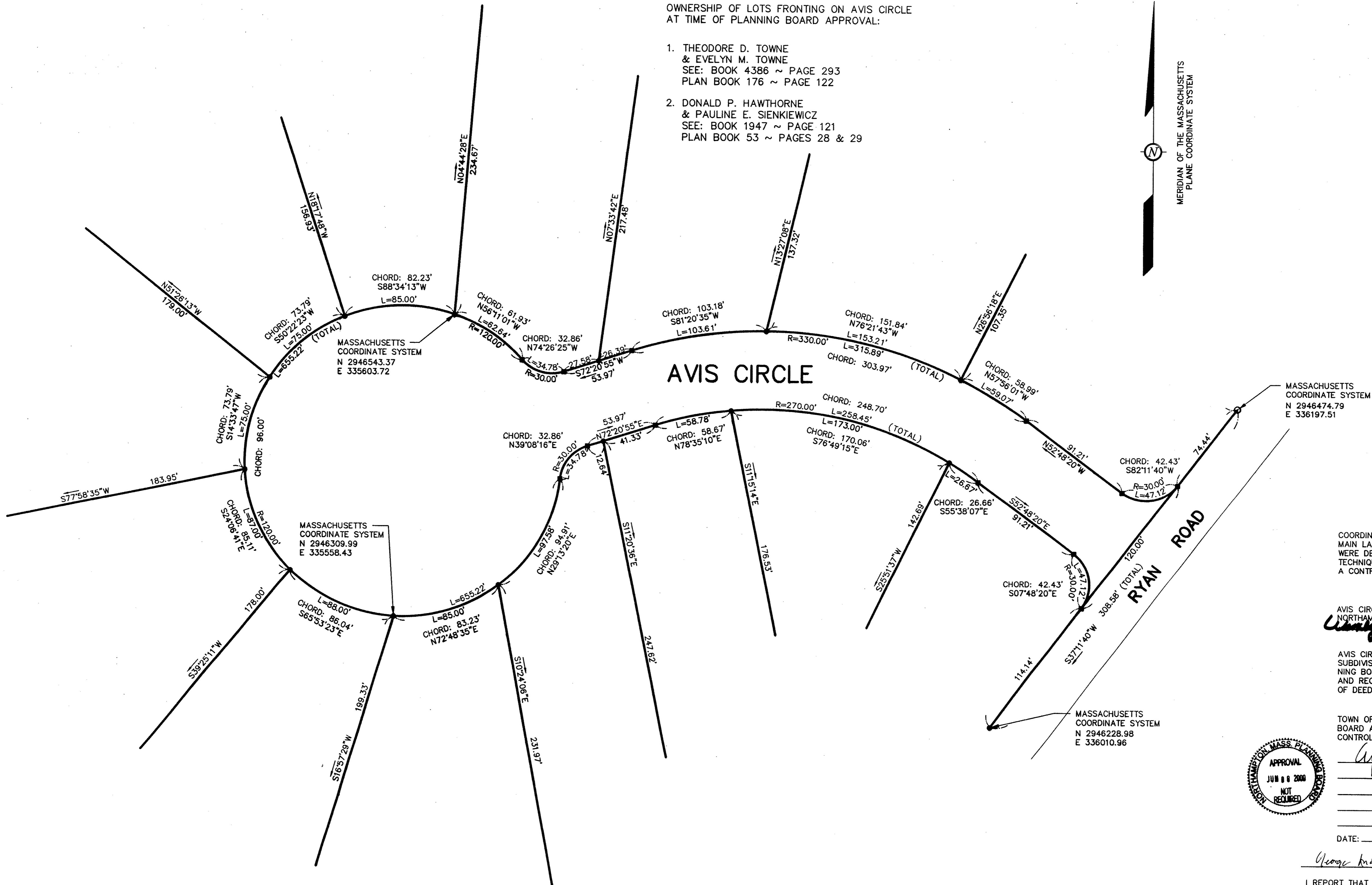


OWNERSHIP OF LOTS FRONTING ON AVIS CIRCLE AT TIME OF PLANNING BOARD APPROVAL:

1. THEODORE D. TOWNE & EVELYN M. TOWNE
SEE: BOOK 4386 ~ PAGE 293
PLAN BOOK 176 ~ PAGE 122
2. DONALD P. HAWTHORNE & PAULINE E. SIENKIEWICZ
SEE: BOOK 1947 ~ PAGE 121
PLAN BOOK 53 ~ PAGES 28 & 29

RESERVED FOR REGISTERS USE ONLY



COORDINATES DEPICTED HEREON ARE MASSACHUSETTS MAIN LAND STATE GRID COORDINATES (NAD 83). THEY WERE DETERMINED THROUGH A STATIC GPS SURVEY TECHNIQUES. THE SOURCE POINT FOR COORDINATES IS A CONTROL MONUMENT LOCATED AT 30 INDUSTRIAL DRIVE EAST

AVIS CIRCLE ACCEPTED BY THE VOTE OF CITY OF NORTHAMPTON COUNCIL; PASSED BY CITY CLERK *[Signature]* ATTEST: *[Signature]*

AVIS CIRCLE IS PART OF THE RYAN ROAD ESTATES SUBDIVISION APPROVED BY THE NORTHAMPTON PLANNING BOARD, FILED WITH THE CITY CLERK MAY 11, 1995, AND RECORDED AT THE HAMPSHIRE COUNTY REGISTRY OF DEEDS PLAN BOOK 178, PAGE 223.

TOWN OF NORTHAMPTON, MASSACHUSETTS PLANNING BOARD APPROVAL NOT REQUIRED UNDER SUBDIVISION CONTROL LAWS.



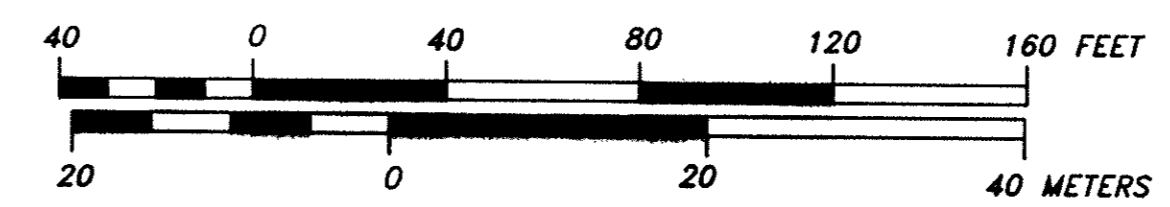
APPROVAL
JUN 8 2000
NOT REQUIRED

DATE: _____

George Kreider (1:4:0), CITY ENGINEER

I REPORT THAT THIS PLAN CONFORMS TO THE TECHNICAL AND PROCEDURAL STANDARDS FOR THE PRACTICE OF LAND SURVEYING IN THE COMMONWEALTH OF MASSACHUSETTS.
I REPORT THAT THIS PLAN HAS BEEN PREPARED IN CONFORMITY WITH THE RULES AND REGULATIONS OF THE REGISTERS OF DEEDS OF THE COMMONWEALTH OF MASSACHUSETTS;

Almer M. Huntley, Jr. 3-25-99
DATE




LEGEND

- I.P. FOUND
- I.P. SET
- CONC. BOUND SET

NO.	DATE	BY	REVISIONS
1	3/4/98	PRL	CHANGED NOTES
2	3/25/99	PRL	ADDED GPS QUALITY COORDINATES

CURRENT DATE:	3/4/99	HORIZ SCALE:	1" = 40'
FIELD WORK:		VERT SCALE:	N/A
COMPS:	DMT	FINAL DATE:	3/4/99
SURVEYOR:	AMH	CHECKED:	AMH
ENGINEER:	N/A	DESIGN:	
		DRAFTING:	DMT



THE COMMONWEALTH OF MASSACHUSETTS STREET ACCEPTANCE
PLAN OF AVIS CIRCLE
PREPARED FOR THE
CITY OF NORTHAMPTON
HAMPSHIRE COUNTY

HUNTLEY
ALMER HUNTLEY, JR. & ASSOCIATES, INC.
SURVEYORS ENGINEERS LANDSCAPE ARCHITECTS
30 INDUSTRIAL DRIVE EAST
NORTHAMPTON, MASSACHUSETTS

PROJECT NO: 330-492
DRAWING NO: STREETAC
FILE NO:
SHEET NO.
1 OF 1